

DISTRICT FLOOD CONTINGENCY PLAN 2023

DISTRICT DISASTER MANAGEMENT AUTHORITY (DDMA), KARBI ANGLONG

**OFFICE OF THE DEPUTY COMMISSIONER
KARBI ANGLONG**

DISTRICT FLOOD MANAGEMENT PLAN

CONTENTS

Chapter 1. Overview of the District

- 1.1 Introduction
- 1.2 Basic Data of Karbi Anglong District
- 1.3 ULBs Data of Karbi Anglong District
- 1.4 Objectives of the Plan
- 1.5 Command and Control of Flood

Chapter 2. Administrative set –up

- 2.1 District Disaster Management Authority
- 2.2. Circle level Disaster Management Committee
- 2.3 Search and Rescue Team
- 2.4 First Aid Team
- 2.5 Shelter Management Team
- 2.6 Relief Management Team
- 2.7 Damage Assessment Team
- 2.8 Carcass Disposal team
- 2.9 Duties and Responsibilities of Officials

Chapter 3. Circle wise Information of Karbi Anglong District

- 3.1 Phuloni Revenue Circle
- 3.2 Silonijan Revenue Circle
- 3.3 Diphu Revenue Circle

Chapter 4. Contingency plans of Govt. line Departments

- 4.1 Office of Joint Director of Health & Services
- 4.2 Water Resource Department PHE Department
- 4.3 Inspector of Schools
- 4.4 PWD (R)
- 4.5 PWD (B)
- 4.6 A.H & Veterinary
- 4.7 Div. Forest West Office
- 4.8 Div. Forest East Office
- 4.9 Social Welfare Department
- 4.10 Agriculture Department
- 4.11 Irrigation Department
- 4.12 PHE
- 4.13 Town & Country Planning
- 4.14 APDCL
- 4.15 Soil Conservation (Hills)

Annexures:

- (i) List doctors
- (ii) Police Stations
- (iii) Army & Paramilitary
- (iv) QRT of Home Guards
- (v) List of NGOs
- (vi) Information Dissemination System
- (vii) Roles & Responsibilities – Line Departments
- (viii) Response Plan for Floods- Roles & Responsibilities
- (ix) Response Plan for Storm- Roles & Responsibilities
- (x) Resource Inventory
- (xi) Telephone Numbers- District Administration

Chapter 1.

Overview of the District

1.1 Introduction:

The occurrence of natural disasters is a global phenomenon. The North East of India is highly vulnerable to most types of natural calamities due to its geographical position. Concern about frequent disasters is becoming increasingly relevant as increase in population density, population shifts, depletion of natural environment and increasing technology make it likely that we will encounter disasters more frequently and that they will be more severe. Due to present situation of COVID-19 and to tackle flood season DDMA Karbi Anglong has selected additional relief camps in each revenue circle so that social distancing can be maintained by the inmates.

Karbi Anglong district is situated in the central part of Assam and is one of the hill districts of the state. It is bounded by Golaghat district in the east, Hojai District in the west, Nagaon district on the north and Nagaland State in the south. The district enjoys autonomy under the provision of Sixth schedule of the Indian constitution. Flood, Storm, Lightning is a regular phenomenon affecting moderately in the district and falls under Earthquake zone V. The district headquarter Diphu faced first flash flood in 2016 due to overflow of water from River Dhansiri to Diphu River that flows through the Diphu town.

The district of Karbi Anglong presently has three sub-divisions namely Diphu, Howraghat and Bokajan. Under Diphu Subdivision – Diphu Revenue Circle, Howraghat Subdivision- Phuloni Revenue Circle, Bokajan Subdivision- Silonijan Revenue Circle.

The Phuloni Revenue Circle is located 70km away from district headquarter and its total geographical area is 3157 sq.km, falls under Howraghat subdivision. The revenue circle is bounded by Nagaon district in the north-west, Hojai District in south and Diphu and Silonijan in the east. There are 299 revenue villages and total population is 279,848 as per 2011 census and total literacy rate of Phuloni Revenue Circle is 69.96%. There are 10 nos. mouza, 6 nos. police station, 4 nos. Development Blocks in the Revenue Circle. The main rivers that flow in the region that cause floods are Swargathi, Dikharu, Horinapar and Jamuna.

The Silonijan Revenue Circle is located in the heart of Karbi Anglong with Golaghat district as one of its boundaries. The Circle is connected by National Highway 39. The rivers that flow through revenue circle are Kalyani River, Deihori River, Nambor River, Dhansiri River, Deopani River, Khanari River, Daigrung River, Bornewria River, Choshentongri River, Bordhing River, Kohora River, Difullu River, Rangali River, Deithor River. There are many streams and waterfalls under Silonijan revenue circle but the flood scenario is not that severe. In 1997 Jongpha village experienced hailstorm, year 2016, due to cloudburst, the Naga Rengma Mouza experienced one of the worst floods in 25 years which resulted damage of huge amount of paddy field and killing many live stocks. In the year 2019 in month of October due to heavy rain in the hills there was sudden flood in many villages under Silonijan Rev. Circle.

The Diphu Revenue Circle is bounded by Nagaland, Golaghat District, Hojai District, Phuloni Circle, Silonijan Circle and Dima Hasao District. The area is highly prone to earthquake, seasonal flood and storm. Though the area is not prone to floods, it has a history of flash floods affecting the low lying areas of Diphu town due to Diphu River, Dharamnalla which flows through the town. The river like Dhansiri, Jamuna and several other rivers and streams flow through the Circle which causes floods in some areas of Neperpetty, Dhansiri, Morakordoiguri and Matipul.

1.2 REVENUE CIRCLE WISE BASIC DATA OF KARBI ANGLONG DISTRICT----

Name Of Circle	Name of Sub Division	Name Of Block	No. Of Villages	Total Population
Phuloni	Howraghat	Rongmongve	112	15,087
		Howraghat	405	54,443
		Samelangso	307	90,350
		Langsomepi	325	74,369
Silonijan	Bokajan	Bokajan	14 (Barpathar Mouza)	55691

		Nilip	4 (East Rengma)	28933
		Nilip	24 (Naga Rengma)	3798
		Nilip	17 (Duarbagori)	25015
Diphu	Diphu	Lumbajong	637	141042.00
		Bokajan	373	129349.00

1.3 ULBs DATA OF KARBI ANGLONG DISTRICT----

Name Of Municipal Board	No. of Wards	Population as per 2011
Bakulia	7	15,000
Bokajan	7	19,936
Diphu	14	63,654
Dokmoka	6	4,761
Howraghat	5	5,430
Langhin	6	10,046

1.4. OBJECTIVES OF THE PLAN---

1. Distribution of duties amongst Govt. Officials.
2. Ascertain the availability of resources, manpower, and logistics locally.
3. To co-ordinate the relief activities by drawing up operational plan with all concerned deptt.s/ agencies / NGOs to evolve a common plan for response.
4. To prepare list of buildings, Community Centers, Halls, Schools to be opened as temporary relief centers.
5. Identify the list of susceptible places likely to be cut off or submerged during floods.
6. Identify high land / raised platforms for human and cattle shelter.
7. Ensure flow of communication network, proper weather forecasting warning level of the rivers, both upstream and downstream and accurate warning mechanism.
8. To ensure sufficient stock of essential commodities/ food stock and other essential items with proper storage facilities for immediate dispersal.
9. Identify all vulnerable roads/ bridges/embankments prone to damage/ washed away/ submerged etc. to take immediate measures for restoration of road links.

1.5. COMMAND AND CONTROL:

The Deputy Commissioner, Karbi Anglong is the Chairman of Flood Relief Management Authority. She will be assisted by Additional Deputy Commissioner (Disaster Management) & DPO, DDMA in the event of natural disasters like relief and in all other matters relating to such events and their execution in the District.

District Emergency Operation Centre (DEOC) has been set up in DC Office with contact no 03671-272248 with a Toll Free Number 1077 & Mobile Phone No. 9395248185. ADC Disaster Management is the Nodal Officer and staff of the control room maintains a register for recording the information received from any quarter and informs the same to ADC (DM) & DPO, DDMA.

CHAPTER-2

ADMINISTRATIVE SET-UP

2.1 DISTRICT DISASTER MANAGEMENT AUTHORITY: The District Disaster Management Authority (DDMA) Karbi Anglong District was constituted as per provision of Section 20(1) of National Disaster Management Act 2005 to deal with any exigencies like natural calamity or man-made structural disturbances.

The members of the DDMA:

Sl No.	Members	Designation
1	Deputy Commissioner, Karbi Anglong	Chairman
2	Chief Executive Member, KAAC, Karbi Anglong	Co-Chairman
3	Addl. Deputy Commissioner, DM	CEO
4	Superintendent of Police, Karbi Anglong	Member
5	Chief Medical Officer, Karbi Anglong	Member
6	EE, P.W.D. (R), Diphu, Karbi Anglong	Member
7	EE Water Resource, Diphu, Karbi Anglong	Member

Invitees-

All members of Parliament of concerned District-

Ex-Officio

All members of the Legislative Assembly of the concerned District-

Ex-Officio

Besides the above, the Project Director DRDA; All SDOs (C); All SDPO; All Circle Officers & Block Development Officers of Karbi Anglong District and all Head of Line Departments Joint Director of Health & FW, PHE, PWD (B), Inspector of Schools, Social Welfare Officer, Civil Defence, Agriculture, Animal & Husbandary, DTO, Food & Civil Supply, Fire & Emergency Services, Town & Country Planning, Soil Conservation, Irrigation, Fishery, Sports, DIPRO, APDCL, BSNL, Town Committees, NGOs will be special invitee to the meetings of the District Disaster Management Authority.

The members of the District Disaster Management Authority will be responsible to prepare a comprehensive District Flood Contingency Plan in coordination with all other Line Departments and direct all concerned to chalk out programmes for sensitization and awareness from time to time. DDMA will also review preparedness of all the departments to deal with any disaster on a regular basis.

2.2. Circle Disaster Management Committee (CDMC): At Revenue Circle, Circle Disaster Management Committees are constituted.

Members of Phuloni Revenue Circle CDMC

Name Of The Officers	Designation	Contact No
Sri Manoj Engti	ARO, Phuloni Revenue Circle Office, Phuloni - Chairman	8011868649
Sri Jojo Terang	ASO, Phuloni Revenue Circle Office, Phuloni- Member	8486020699
Smti. Jhanadi Langthasa	BDO, Rongmongwe Dev. Block- Member	7002260795
Smti. Junali Nath	BDO, Samelangso Dev. Block- Member	9101519220
Sri Rukheswar Timung	ADO, Langsomepi, (Bakalia) Dev. Block- Member	8724962983
Sri Saurabh Sanidhya	ADO, Samelangso Dev. Block- Member	8638336218
Sri Rajen Engleng	EE, AEE, P.W.D(R), Bakalia Sub Division- Member	8638200825
Sri Kanaklata Teronpi	BDO, Langsomepi Dev. Block- Member	8638716807
Sri Khoyasing Terang	AEE, PHE, Dokmoka Sub Division, Dokmoka- Member	7002317164
Smti. Jiljily Thaosen	BDO, Howraghat Dev. Block- Member	9954216192
Dr. Anthony Lekhte	BVO, Rongmongwe State Veterinary Dispensary, Rongmongwe- Member	8753891992
Dr. Longchong Engti	BVO, Howraghat State Veterinary- Dispensary, Howraghat- Member	9101379242 8471901264
Sri Rabi Sing Hanse	EE, PHE, Howraghat Sub Division, Howraghat- Member	9435236439 6003262758
Sri Badon Sing Tisso	EE, P.W.D(R), Dokmoka Sub Division- Member	7002134225 6001432253
Sri Sarlanghwe Singnar	CDPO, Howraghat- Member	8638669836
Sri Harinath Ronghang	ACF, N/Range, Bakalia, Forest- Member	8761072377 9101158779
Sri Prahlad Kro	ACF, Northern W /Range Parkup Pahar, Forest- Member	9365470075
Sri Rajen Rongpi	Forest Range Officer I, W/Range Dokmoka, Forest- Member	9435316212
Sri Dipu Kalita	FO, Disaster Management, Phuloni Revenue Circle- Convener	7002083335

Members of Silonijan Revenue Circle CDMC

NAME OF THE OFFICERS	DESIGNATION	CONTACT NO
Sri Tarun Engti	ARO, Silonijan – Chairman	7002064417
Dr.Hidayanda Das	ADO, Nilip Block- Member	7002474278
Smt. July Terangpi	BDO, Nilip Dev. Block- Member	7002546907
Dr. Ajoy Singh	M&HO, Silonijan SD- Member	6000612850
Sri Deeptana Paul	SO, PHE , Silonijan- Member	7002775613
Sri Ritu Bordoloi	LM, Silonijan Rev. Circle- Member	7002328415
Sri Babuson Teron	LM, Silonijan Circle- Member	7896361902
Sri Budho Teron	SDE, Kohora Road Division- Member	9957062391
Sri Bhupon Shyam	JE,PWD Borpathar Road Div.-Member	6000582733
Dr. Pradip Saimont	BVO, Silonijan- Member	9854137257
Anup Kr. Kanu	JM ,APDCL,Bokajan- Member	9085502186
Dr.Rukasen Terang	BVO,Nilip-Member	9678140335
Sri Ranjit Bordoloi	ABDO,Rongmongve-Member	7896504699
Sri Sidhartha Teron	BPEO,Nilip -Member	9678447556
Smti. Sunita Tamulii	CDPO,Bokajan-Member	9365300196
Sri Pronob Teron, ACF	North East Range -Member	7002383439
Sri Bijoy Tisso	FO,DM, Silonijan- Convenor	8753881776

Members of Diphu Revenue Circle CDMC

NAME OF THE OFFICERS	DESIGNATION	CONTACT NO
Sri Nilutpal Ronghang	ARO,Diphu Revenue Circle - Chairperson	8011232873/7099165088
Sri Pingchong Kro	ARO(A) i/c DM, Diphu Revenue Circle-Co Chairperson	9101497558
Sri Robinson Kathar	BEEO/BMC, Lumbajong Block, Diphu- Member	9957539224
Dr. Devraj Deori	SDM SHO, Bokajan BPHC- Member	9435167107
Sri Dhrubo Jyoti Das	OC, Borlangpher PS- Member	9859269101
Sri Swmdwn Swargiary	SI, Khatkhathi PS- Member	6001241468
Sri Pranabjyoti Das	SI, Diphu PS- Member	9707344674
Sri Biman Konwar	ASI, Manja PS- Member	8638394752
Sri Bhimeswar Das	Fire and Emergency Services, Diphu- Member	9957699400
Sri Sandeep Thaosm	Station Officer, FESS, Bokajan- Member	8011805661
Sri Mriganka Pathak	Pharmacist, Bokajan BPHC- Member	8753904612
Smt Rimbi Kramsapi	AE, WRD, Diphu- Member	9531432616
Sri Bidul Baruah	JE, PWD, Lumbajong Block, Diphu- Member	9435166307
Sri Bipul Daimary	Forester-I, Manja Forest Range- Member	9101181742
Smt Pushpa Devi	Supervisor, ICDS, Bokajan- Member	9678368074
Smt Mamta Basnet	Supervisor, ICDS, Bokajan- Member	9435539516
Sri Suresh Kumar Singh	Khatkhathi PS- Member	9454530670
Sri Risim Rongki	VFA, Veterinary Dept, Bokajan- Member	8811884629
Sri Mukul Naiding	AEE, Bokajan Development Block- Member	8753934889
Sri Mrigendra Narayan Barman	FO (DM), Diphu Revenue Circle- Convenor	9101123930

A District Level Co-ordination committee will be formed to deal with the situation at district headquarter and concerned departmental head will constitute similar teams under sub-divisional and revenue circle level. The constitution of committee would be as follows:

2.3. SEARCH AND RESCUE TEAM:-Incharge- S.P., Karbi Anglong, Ph. No. 03671-272254 / 6026900748

Sl.No	Designation	Department/Agency	Ph. No.
1	Superintendent of Police, Karbi Anglong	Police	6026900748
2	Station Sub-Officer, Fire&Emergency Service- Diphu, Bokajan, Howraghat	Fire Fire&Emergency Service	Diphu-7002295375 Bokajan-8011805661

			Howraghat-9706174473
3	Executive Engineer PWD (R)Diphu	PWD (Roads)	9435168468/7002660679
4	Executive Engineer PWD (B) Diphu	PWD (BLDG)	7002731967/8011190327
5	District Commander, Home Guards	Home Guards	9435041329
6	Youth Coordinator	Nehru Yuva Kendra	03671-295086
7	Assistant Deputy Controller (Sr.)	Civil Defence	7002485249

2.4. FIRST AID TEAM:Incharge: Jt. Director Health Services, Karbi Anglong, Ph. No.94351 66079

Sl.No	Designation	Department/Agency	Ph. No.
1	Jt. Director Health & FW, Diphu	Health	94351 66079
2	Assistant Deputy Controller (Sr.)	Civil Defence	7002485249
3	Platoon Commander, Home Guards	Home Guard	9435041329
4	District Social Welfare Officer, Diphu	Social Welfare	7002391248/9854963097

2.5. SHELTER MANAGEMENT TEAM:-Incharge: ADC (DM), Karbi Anglong, Ph. No. 8638475928

Sl.No	Designation	Department/Agency	Ph. No.
1	Project Director, DRDA, Diphu	DRDA	9957014387
2	ADC (Disaster Management), Diphu	Administration	8638475928
3	S.P. Diphu	Police	6026900748
4	ARO, Diphu	Revenue	9101497558
5	ARO, Silonijan	Revenue	7002064417 8752866305
6	ARO, Phuloni	Revenue	8011868649
7	SDO, Bokajan	Administration	9678943402
8	District Transport Officer, Diphu	Transport	8876513599
9	Inspector of Schools, Diphu	Education	8011789791
10	District Primary Education Officer, Diphu	Primary Education	9435067172
11	Executive Engineer, PWD (BLDG)	PWD (BLDG)	7002731967
12	Executive Engineer PWD Electrical, Diphu	Electricity	9435166592
13	AGM Diphu	APDCL	7086077411
14	AGM Howraghat	APDCL	8472005485
15	Executive Engineer, PHE(U), Diphu	PHE (Urban)	9435509495
16	Executive Engineer, PHE(R), Diphu	PHE (Rural)	9678009812

2.6.RELIEF MANAGEMENT TEAM:-Incharge: ADC (DM),Karbi Anglong, Ph. No. 8638475928

Sl.No	Designation	Department/Agency	Ph. No.
1	ADC, Disaster Management, Diphu	Administration.	9957014387
2	Superintendent of Police, Diphu	Police Administration.	6026900748
3	Deputy Director, Food & Civil Supply, Diphu	F&CS	7002264316
4	ARO (Diphu, Phuloni,Silonijan)	Revenue.	Diphu-9101497558 Phuloni- 8011868649 Silonijan-7002064417 8752866305
5	Assistant Deputy Controller (Sr.)	Civil Defence	7002485249

2.7. DAMAGE ASSESSMENT TEAM:**Respective Revenue Circles  Circle Level Task Force (CLTF)****Phuloni Revenue Circle**

SL NO.	NAME OF THE MEMBER	NAME OF THE DESIGNATION/BLOCK	NAME OF THE DEPARTMENT	CONTACT NUMBER
1	Sri Jojo Terang, Chairperson	Assistant Settlement Officer(ASO), Phuloni Rev Circle	Revenue & Disaster Management	8486020699
	Sri Manoj Engti	Assistant Revenue Officer(ARO), Phuloni Rev Circle		8011868649
2	Smti. Kanaklata Teronpi	Block Development Officer(BDO), Langsomepi	Development Block	8638716807
	Smti. Jhanadi Langthasa	Block Development Officer(BDO), Rongmongwe		7002260795
	Smti. Jiljily Thaosen	Block Development Officer(BDO), Howraghat		8638825132
	Smt. Junali Nath	Block Development Officer(BDO), Samelangso		9101519220
3	Sri Manjit Terang	Officer In Charge Of The Howraghat	Police Station	8638689350
	Sri Deepmoni Hazarika	Officer In Charge Of The Anjokpani PS		9678289282
	Sri Biplob Das	Officer In Charge Of The Samelangso PS		9101801032
	Sri Nabajit Das	Officer In Charge Of The Bakalia PS		7002144542
	Sri Sanat Kr. Mudoi	Officer In Charge Of The Dokmoka PS		9101179632
	Sri Jiban P. Marak	Officer In Charge Of The Rongmongwe PS		7002842523
4	Smt. Maylinda Kropi	Junior Engineer	Water Resources	9957209276
	Smt. Rohini Phangchopi	Junior Engineer		8761012032
5	Sri Rajen Engleng	Executive Engineer, Bakalia	PWD(Roads)	7002718607
	Sri Badon sing Tisso	Executive Engineer, Dokmoka		8638200825
6	Sri Borsing Rongpi	Junior Engineer	Irrigation	6001432253
	Sri Rukheswar Timung	Agriculture Development Officer, (ADO) Howraghat		7002134225
7	Sri Rajdeep Kathar	Agriculture Development Officer, (ADO) Howraghat	Agriculture	7002586724
	Sri Sannidhya Saurav Buragohain	Agriculture Development Officer, (ADO) Samelangso		8724962983
	Sri Gauranga Chetia	Agriculture Development Officer, (ADO) Rongmongwe		7002630307
	Smt. Serjily Hansepi	Agriculture Development Officer, (ADO) Dokmoka		6901415450
8	Dr. Kaban Teronpi	SDM & H O, Howraghat BPHC	Health & FW	8638336218
9	Khoyasing Terang	Assistant Engineer,	Public Health Engineering	8724901577
	Smt. mamoni Rongpharpi	Assistant Engineer		9101382701
10	Dr. Anthony Lekhte	Block Veterinary Officer, (BVO) Rongmongwe	Ah & Veterinary	8472961433

	Dr.Dibjyoti Neog	Block Veterinary Officer,(BVO) Howraghat		9859301859
	Dr. Avinash Timung	Block Veterinary Officer,(BVO) Bakalia		9508253158
11	Sri Mohinoor Alam Khan	Fishery Development Officer,Howraghat	Fishery	9707454511
	Sri Mohan Teron	Fishery Development Officer, Samelangso		8876723576
	Sri Probin Teron	Fishary Demonstrator,Langsomepi		8812936518
	Sri Monsing Lekthe	Fishary Demonstrator,Rongmongwe		7896138729
12	Sri Katharson Engti	Block Primary Education Officer, Samelangso	Education	7896823449
	Smt.Lirbon Ronghangpi	Block Primary Education Officer,Langsomepi		9101164530
	Smt.Sorola Timungpi	Block Primary Education Officer,Rongmongwe		8472854443
	Longki Rongpi	Block Primary Education Officer,Howraghat		6002258349 8011515341
13	Sri Sarlanghwe Singnar	Child Development Project Officer, (CDPO)Howraghat ICDS Project	Social Welfare	8638669836
14	Sri Robinson Killing	Handloom & Textile Demonstrator	Handloom & Textile	6003426435
15	Sri Lalsanglian Vaiphei	Manager	Sericulture	9678278296
16	Sri Bishya Jyoti Talukdar	Asst. Executive Engineer,Howraghat Sub Division	APDCL	7002301241
17	Sri Dipu Kalita, Member Secretary	Field Officer,(FO) Phuloni Rev.Circle	Disaster Management	7002083335

Silonijan Revenue Circle

SL No.	Name	Designation	Department	Contact
1	Sri.Tarun Engti	Assistant Revenue Officer, Silonijan Revenue Circle	Land & Revenue KAAC	7002064417
2	Smt. ManjulataRonghangpi	BDO, Bokajan		8099715694
	Smt. July Terangpi	BDO, Nilip	Development Block	7002546907
	Smt. Jhanadi Langthasa,ACS	BDO, Rongmongwe		7002260795
3	Sri. Depen Chandra Baruah,SI	OC, Borpathar PS	Police Station	7002323552
	Sri. Jugesh Chandra Deka, ASI	OC, Chowkiholo		8638329979
	Sri. Bidyud Bikash Baruah,SI	OC, Deithor		9859319131
	Sri. Kulendra Nath,SI	OC, Dolamara		9365758970
4	Sri. Jeevan Mech	Junior Engineer, WRD	Water Resource	8812807358
5	Sri. Bidur Baruah	Junior Engineer, PWD(Building)	PWD (Building)	9435166307
6	Sri. Sanjib Engti	SDE, Bokajan	Irrigation	9435066224

7	Sri. Hidayada Nanda Das	ADO, Nilip	Agriculture	7002474278
8	Dr. Devraj Deori	Suptt. of M&HO	Health & FW	7002813547
9	Sri. Deeptana Poul	Junior Engineer	PHE, Silonijan	7002775613
10	Dr. Prodip Saimont	VO, Silonijan	AH & Veterinary	9854137257
11	Sri. Sunshy Teron	AFO	Fishery	9954520983
12	Sri. Sidhartha Teron	BPEO, Nilip	Education	9678447556
13	Sri. Amseng Thoumung	Supervisor, Deopani	Social Welfare	8638024576
14	Sri. Arkhit Mali	Demonstrator, Bagori	Sericulture	8638086803
15	Sri. DeboKt Bora	Demonstrator, Silonijan	Handloom & Textiles	6000857452
16	Sri. Anup Kanu	JM (FME), Bokajan	APDCL, Bokajan	9085502186
17	Sri. Bhupon Shyam	JE, Borpathar PWD Road	PWD (Roads)	6000582733
18	Sri. Bijoy Tisso	Field Officer(DM)	Disater Management	8753881776

Diphu Revenue Circle

Slno	Name	Designation/Department	Contact no.
1.	Sri Nilutpal Ronghang	ARO, Diphu Revenue Circle	8011232873 7099165088
2.	Sri Pingchong Kro	ARO (A), Diphu Revenue Circle	9101497558
3.	Smt Tamir Rongpipi	ARO (A), Diphu Revenue Circle	9036665794
4.	Sri Mrigendra Narayan Barman	FO (DM), Diphu Revenue Circle	9101123930
5.	Smt. Reeta Millipi	BDO, Lumbajong Development Block	9435065711
6.	Smt. Majulata Rongpharpi	BDO, Bokajan, Bokajan Development Block	9435370045
7.	Sri Binoy Langthasa	AGM, Diphu Electrical Division, APDCL	8472005485
8.	Sri Rukasen Kro	SDE, Lumding ESD, APDCL	8638443372
9.	Sri Robinson Kathar	BEEO, Lumbajong Block	9957539224
10.	Sri Prabhat Bey	AEE, PWD, Diphu	9101474032
11.	Smt Munmun Tissopi	JE, PHE, Diphu	9706978098
12.	Smt Rimbi Kramsapi	AE, Water Resource Department	9531432616 9531148140
13.	Dr. Denthong Teron	Casualty Officer, Diphu Medical College & Hospital, Diphu	9365545042
14.	Dr. Devraj Deori	SDM/SHO, Bokajan, BPHC	9435167107
15.	Dr. Subod Barman	Block Veterinary Officer, Bokajan	9435308739
16.	Smt Pribi Tissopi	Agriculture Development Officer, Lumbajong Block	8876109140
17.	Smt Jusna Tokbipi	CDPO, Urban, ICDS Project, Diphu	7086338746
18.	Smt Helen Terangpi	CDPO/DSW, Diphu	6003936230
19.	Smt Serbihun Beypi	Deputy Handloom Officer, Handloom and Textile Department, Diphu	7002140955
20.	Sri Lalsanglian Vaiphei	Manager, Director of Sericulture, Diphu	9678278296
21.	Sri J. S. Khobung	Inspector Incharge, Diphu PS	9101145561
22.	Sri Ramen Bordoloi	OC, Khatkhathi PS	9101464525
23.	Sri Raju Duwarah	OC, Manja PS	9435447822
24.	Sri Dhrubo Jyoti Bora	OC, Borlangfer PS	9859269101

25.	Sri Nabajit Das	OC, Bokalia PS	9101179632
26.	Sri Santanu Dutta	OC, Bokajan PS	8638401080

2.8. CARCAS DISPOSAL TEAM:- Incharge: S.P, Karbi Anglong, Ph. No. 03671-272254/6026900748

Sl.No	Designation	Department/Agency	Ph. No.
1	Superintendent of Police, Karbi Anglong	Police Administration	6026900748
2	District Animal Husbandry & Veterinary Officer, Diphu	Veterinary Deptt.	9954498339
3	The Chairman, (Diphu, Bokajan, Howraghat, Dokmoka, Bakalia, Langhin, Deithor, Dolamara, Manja, Phuloni, Rongmongve, Samelangso) Municipality Board.	Municipal Administration.	Diphu-8638203643 Bokajan-9706486343 Howraghat-9435308360 Dokmoka-6001898196 Bakalia-9101439898 Langhin-7002695683 Deithor - 6002736991 Dolamara - 8011906414 Manja - 7002098392 Phuloni - 9365232095 Rongmongve- 6001015990 Samelangso -6000514647
4	Dy. Director, Town & Country Planning	Town & Country Planning	8638703621
5	Assistant Deputy Controller (Sr.)	Civil Defence	7002485249

2.9 DUTIES AND RESPONSIBILITIES OF THE OFFICIALS:

1. To plan, organize and make systematic rescue and relief operation in the District.
2. To co-ordinate the efforts of the Govt. deptts. in connection with the relief operation.
3. To co-ordinate and liaise with the activities of both rescue and relief operation of the Revenue Circles area.
4. To make arrangement for enforcement of trained manpower for rescue and relief operation by Civil Defence and to make use of light rescue of Civil Defence

CHAPTER-3
CIRCLE WISE FLOOD CONTINGENCY PLAN

3.1. Phuloni Revenue Circle: Sri. Manoj Engti, Asst. Revenue Officer, Phuloni. Ph. No. 8011868649. Sri Dipu Kalita, Field Officer, DM Phuloni Ph No.-7002083335.

Officers detailed for flood/storm management at Revenue Circle: Asst. Revenue Officer Phuloni will be overall In Charge of the team

Zone	Zonal Officer/ Phone No	Sector Officers/ Phone No	Name Of Villages	Name Of SGB /GB / Ph. No.	Name Of Lot Mondol/Phone No	Relief Camp	Veterinary Center	Health center
Nomati	Smti. Junali Nath BDO, Samelang so Block, Phone No-9101519220	Sri Raju Basumatary, VFA , Phone No-9957961343/9101743994	1.Modar Toli 2.Pub Dikharu 3.Serakani 4.Borbali 1 5.Borbali 2 6.Kehai Rongpi 7.Ramsa Tokbi 8. Hambong Enghi 9.Nihang Engti 10. Sildhormpur 11.Baroi sankar 12. Bandhan Gaon 13. Deghali Ati 14.Ok-Kereng Rongkimi 15.Jamuna Gaon 16.Teke Tongpi Gaon 17.Chondro Taro	1. Sri Rajat Kro Phone No-91013898-09 2.Sri Biren Dekha Phone No-9365905238	Sri Gunaran Teron Phone No-8011119909	1.Ecohadshery Open Space (pubdikharu) 2. Dighalpani high school)	Sri Raju Basumatary VFA, Howraghat Veterinary Dispensary ,Phone No-9957961343/9101743994	Dr. Kaban Teronpi, SDMO, Howraghat BPHC, Phone No-9435066080

			18.Letua Pator Gaon 19.Maji Gaon 20.Kampur ia Gaon 21.Ok-Kereng Digholpani Gaon					
Duardisha	Smti. Kanaklata Teronpi , BDO, Langsome pi Block, Phone No-86387168 07	Sri Kolom Sing Bey, AE, PWD(R), Bakalia Phone No-9365722198	1.Pani Gaon	1.Sri Manik Teron Phone No-6003157279	1.Sri Robindro Bongrung Phone No-9957977341 2.Sri Chandra Sing Teron Phone No-9365436133	1.Karuna Bey LP School 2.Jaipong High School	Dr. Avinash Timung block Veterinary Officer , Bakalia State Veterinary Dispensary Bakalia, Phone No-9508253158	Dr. Sarthe Ronghang, Medical & Health officer Phuloni CHC, Phone No-910144813 6
Duarsalona	Smti. Jhanadi Langthasa, BDO, Rongmong we Dev.Block, Phone No-70022607 95	Dr. Anthony Lekthe, BVO, Rongmongwe Phone No-8753891992	1. Thengkur Rongphar Gaon 2.Gobin Rongphar Gaon 3.Mandu Bey Gaon	Sri Hemanta Engti Phone No-8822132981	Sri Munuka Baglary Phone No-7002976014	1.Dhonsing Engti memorial LP School 2.Mohari Rongphar Open field	Dr.Anthony Lekthe, BVO, Rongmongwe Phone No-8753891992	Sri Gautom Ronghang ,SW Rongmongwe, CHC, Phone No-801114593 8
Langpher	Sri Rukheswar Timung, ADO, Agriculture Dev. Block, Bakalia Phone No-87249629 83	Sri Ranu Chandra, VFA, Phone No-9101112891	1.Bomrui Adarsha area	1.Sri Babu Tokbi Phone No-9577733153	Sri Jewel Terang Phone No-8761021812	1.Bomrui ME School 2.Bakalia Eng Medium High School	Sri Ranu Chandra, VFA, Phone No-9101112891	Dr. Karik Kropi, Medical & Health officer Bakalia CHC, Phone No-986497925 2
Duardikharu	Sri Saurabh Sanidhya Buragohain, ADO, Samelangso, Dokmoka Phone No-86383362 18	Sri Khoyasing Terang, AEE, PHE Dokmoka sub Division, Dokmoka Phone No-7002317164	1.Dokmoka Town 2.Habe Rongphar	1.Sri Moniram Rongphar Phone No-9365395453 2.Mojari Tisso Phone No-8812058151	1.Sri Brojen Rongpi Phone No-7002557193 2.Agustin Hanse Phone-8638277422	1.Nihang Rongphar. English School 2.Tekelangjun High School 3.Donka Chingthu High School 4.Samelangso High School.	Dr. Lonchong Engti Howraghat State Veteinary Dispensary, Phone No-9101379242 8471901264	Dr Thaneswar Teron , Medical & Health officer Dokmoka, Phone No-985415066 4/8638209 489

Howraghat	Smti. Jiljily Thaosen, BDO , Howraghat Dev.Block Phone No- 99542161 92	Dr.Lonchong Engti,BVO, Howraghat Phone No- 9101379242/ 8471901264	1.Jaljuri Terang Gaon 2.On Teron Gaon 3.Pongwe Kro Gaon 4.Bakong Tisso 5.Borgong a Gaon 6.Dupor Timung 7.Mon Timung Gaon	1. Sri Borkhat Kro Phone No- 7896387605 2.Sri Sona sing Hanse Phone No- 9365734860	1.Sri Longki Bey(SK) Phone No- 7578058818 2.Sri Monuj Hanse Phone No- 9954255812	1.Dhoujukha Samsonsing Engti ME School 2. Dhoujukha Samsoning Engti High School	Sri Leonardo Basumatary VFA Howrah Veterinary Dispensary, Phone No- 9101332747	Dr. Kaban Teronpi, SDMO, Howraghat BPHC, Phone No- 943506608 0
Phuloni	Sri Sarlanghw e Singnar, CDPO, Howraghat Phone No- 86386698 36	Sri Bipul Siyam, JE, PWD(R), Phuloni Sub Division, Phone No- 9101448136	1.Sarjang Area 2. Lotumari Area 3. Swargathi Area	1.Sri Binandra Engti Phone No- 8811907375 2.Sri Motiram Khakhlary Phone No- 6026584976	1.Sri Dhoni Tokbi Phone No- 9957531898 /700228698 8 2.Sri Kamal Engleng Phone No- 9854447653	1.Podumpukhu ri High School 2.Mahamaya Pahar	Dr. Dibajyoti Neog ,Howraghat State Vetenary Dispensary, Phone No- .9859301859	Dr. Sarthe Ronghang ,Phuloni PHC, Phone No- 910144813 6
Duarbamon i	Sri Badon Sing Tisso,EE, PWD(R), Road Sub Division Dokmoka Phone No- 70021342 25/ 60014322 53	Sri Dilip Rongpi ,AE, PHE, Howraghat Division Phone No- 7002312360	1.Dengse Tokbi Gaon	Sri Moni Rongphar Phone No- 7396643617	1.Sri Pradip Engti Phone No- 7896639435	Parkuppahar High School	Dr. Lonchong Engti Howraghat State Veteinary Dispensary, Phone No- 9101379242 8471901264	Dr. Thaneswar Teron, Medical & Health Officer Dokmoka PHC, Dokmoka Phone No- 985415066 4
Langlokso	Smt.Serjily Hansepi, ADO, Dokmoka Agriculture Dev.Block ,Dokmok a, Phone No- 94767365 25	Sri Robin Son Kro,JE, PWD(R), Dokmoka Road Sub Division Phone No- 8638312803	1.Langloks o Bazar 2. Renughat Gaon 3. Lamtem Singnar Gaon 4. Lamtem Singnar Gaon	Sri Dikrut Hanse Phone No- 9101465053	1Sri Mongal Rongpi . Phone No- 8638489649	1. Langlokso M.E School 2. Renughat L.P School 3. Lemtem Singnar L.P School	Sri Prasanta Terang , VFA Howraghat Veterinary Dispensary Phone No.- 8753921979	Dr. Dhansing Engti, Medical & Health Officer Dhentagha t CHC, Dhentagha t Phone No- 789610881 2

Langhin	Sri Robi Sing Hanse,EE, PHE, Howraghat Division, Howraghat Phone No-60032627 58	Smt. Mamoni Rongpharp, AEE,PHE, Howraghat Division, Howraghat Phone No-8638788939	1.Tilapara Gaon 2. Sonarijan Gaon 3. Birupara Gon	Sri Bandeswar Brahma Phone No-6003565301	1.Sri Kameswar Engleng Phone No-7577857165	1. Manikpur Bodo Medium High School 2. Sonarijan L.P. School 3. Birupara L.P School	Sri Tapon Engti ,VFA Howraghat Veterinary Dispensary, Phone No-6001575090	Dr. Elwin Tisso, Medical & Health Officer Langhin PHC ,Langhin Phone No-700213444 2
---------	---	---	---	--	--	---	---	---

Storage Facilities available at Circle Level:

Sl.no	Storage with location	Contact Person's name and phone number	Capacity	GPS Coordinates Latitude/Longitude
1	Bakalia High School, Bakalia	Sri. Debadatta Deka , Principal 7002430321	500-600 quintal of food grains can be stored	N=26 °03'37" E=93°11'21"

Open space identified:

Sl .no	Name of the Playground/Open Space	GPS Coordinates -Latitude/Longitude
1	Podum Pukhuri Playground	N=26° 09'.888" E=93° 05'.509"
2	Bakalia Sports Association Playground	N=26° 03'.50" E=93° 12'.92"

Flood affected villages:

Sl.No	Name of Revenue villages/Sub Villages	Total Population	Name of Gaon Burah	Name of Lot Mondol
1	Pub-Dikharu (R.V)	720	Rajat Kro	Gunaram Teron
2	Ok-Kereng Dighalpani (R.V)	1260	Sunaram Boro	Gunaram Teron
3	Ok Kreng Kochari (R.V) Modartuli (Sub.V)	345	Nirmal Borah	Gunaram Teron
4	Borgongatoli (R.V) Kampurua (Sub.V)	1530	Nirmal Borah	Gunaram Teron
5	Dokmoka (R.V) Kehai Rongpi (Sub.V)	48	Nirmal Borah	Gunaram Teron
6	Borgongatoli (R.V) Cherakani (Sub.V)	410	Biren Deka	Gunaram Teron
7	Borgongatoli (R.V) Barbali-1 (Sub.V)	290	Biren Deka	Gunaram Teron
8	Borgongatoli (R.V) Barbali- 2 (Sub.V)	60	Kiron Ke up	Gunaram Teron
9	Borgongatoli (R.V) Ramsa Tokbi (Sub.V)	330	Kiron Ke up	Gunaram Teron
10	Borgongatoli (R.V) Sakoli Tisso (Sub.V)	159	Kiron Ke up	Gunaram Teron
11	Borgongatoli (R.V) Letua Pator (Sub.V)	199	Kiron Ke up	Gunaram Teron
12	Dhaplongjan (R.V) Maji Gaon (Sub.V)	420	Kahiram Mech	Gunaram Teron
13	Dhaplongjan (R.V) Bondhon Gaon (Sub.V)	489	Adison Teron	Gunaram Teron
14	Dhaplongjan (R.V) Chondro Taro (Sub.V)	240	Adison Teron	Gunaram Teron

15	Thengkur Rongphar (R.V)	433	Hemanta Engti	Monuj Hanse
16	Silimkhowa (R.V) Mandu Bey (Sub.V)	639	Hemanta Engti	Monuj Hanse
17	Silimkhowa (R.V) Gobin Rongphar (Sub.V)	319	Hemanta Engti	Monuj Hanse
18	Hambong Engghi (R.V)	515	Longki Engghi	Gunaram Teron
19	Hambong Engghi (R.V) Nihang Engti (Sub.V)	555	Semson Sing Engti	Gunaram Teron
20	Ok kreng Pothar R.V) Ok-Kereng Rongkimi (Sub.V)	725	Kheon Kro	Gunaram Teron
21	ok kreng Pothar (R.V) Dighali Ati (Sub.V)	885	Baliram Basumatary	Gunaram Teron
22	Sildhorompur (R.V)	1080	Mondal Engleng	Gunaram Teron
23	Parakhuwa (R.V) Baroi Shankar(Sub.V)	795	Sonasing Teron	Gunaram Teron
24	Dokmoka Town (R.V)	2245	Moniram Rongphar	Brojen Rongpi
25	Buraguhai(R.V) Habe Rongphar Gaon(Suv.V)	540	Moniram Rongphar	Brojen Rongpi
26	Sarjeng (R.V)	1750	Binandra Engti	Kamal Engleng
27	Borpukhuri (R.V) Lotumari(Sub.V)	579	Motiram Khaklary	Kamal Engleng
28	Swargathi (R.V)	700	Chakra Basumatary	Kamal Engleng
29	Dhou Jukha (R.V) Pongwe kro (Sub.V)	438	Borkhat Kro	James Engti
30	Dhou Jukha (R.V) Bakong tisso (Sub.V)	230	Nogen Tisso	James Engti
31	Dhou Jukha (R.V) On Teron(Sub.V)	298	Nogen Tisso	James Engti
32	Nij Dhou Jukha (R.V) Jaljuri Terang Gaon(Sub.V)	255	Sonasing Hanse	James Engti
33	Phuloni (R.V) Pani Gaon(Sub.V)	411	Buddeswar Teron	Robindro Bongrung
34	Buraguhai (R.V) Dengse Tokbi Gaon(Sub.V)	50	Buddeswar Teron	Brojen Rongpi
35	Dokmoka (R.V) Teke Rongpi Gaon(Sub.V)	340	Longki Ram Timung	James Engti
36	Nij Dhou Jukha (R.V) Mon Timung Gaon(Sub.V)	295	Longki Ram Timung	James Engti
37	Jomuna Japong (R.V) Jamuna Gaon(Sub.V)	640	Ghana kanta Koch	Gunaram Teron
38	Borgonga (R.V)	850	Longki Ram Timung	James Engti
39	Dokmoka (R.V) Dupor Timung Gaon(Sub.V)	230	Sukur sing Rongpi	Do
40	Bomrui (R.V) Bomrui Adarsha (Sub.V)	1155	Babu Tokbi	Jowel Terang
41	Langlokso Bazar(S.V) (Langlokso R.V)	65	Dikrut Hanse	Rohin Kro
42	Renughat Gaon(S.V) (Langlokso R.V)	116	Dikrut Hanse	Rohin Kro
43	Lamtem Singnar Gaon (S.V)	89	Dikrut Hanse	Rohin Kro
44	Tilapara Gaon(S,V) Sonarijan(R.V)	251	Bandeswar Brahma	Kameswar Engleng
45	Sonarijan Gaon(R.V)	323	Bandeswar Brahma	Kameswar Engleng

46	Birupara Gon(Manikpur R.V)	456	Bandeswar Brahma	Kameswar Engleng
----	----------------------------	-----	------------------	------------------

Relief Camp Details:

Sl No	Mouza/Village	Name Of Relief Camps	Facilities Available			GPS Co-Ordinates	Capacity of The Camp. Approx	Name Of Incharge	Contact No
			Drinking Water	Electricity	Sanitation (M/F)	Latitude /Longitude			
1	Mouza-Nomati Vill-Hamukjan Gaon	Hamukjan L.P School	Y	N	Y	N=26 ° 11'38.9" E=92° 57'51.3"	35	Ranjit Bey (AT)	8638199104
2	Mouza-Nomati Vill-Ok-Kerang Dighalpani	Dighalpani L.P School	Y	N	N	N=26 ° 09'46.1" E=92° 59'40.9"	30	Dhonsing Tisso (SK)	6003025534
3	Mouza-Duardishsa Vill-Karuna Bey Gaon	Karuna bey L.P School	Y	N	Y	N=26 ° 10'47.92476" E=93°8'16.7064"	20	Samuel Terang (HM)	9365813720
4.	Mouza-Duardishsa Vill-Karuna Bey Gaon	Karuna bey English School	Y	N	Y	N=26 ° 10'36.21864" E=93°8'5.41824"	25	Samuel Terang (HM)	9365813720
5	Mouza-Duardishsa Vill-Jaipong Gaon	Jaipong High School	Y	Y	Y	N=26 ° 13'44.1" E=93°11'24.3"	140	Chandra kanta Chetia (HM)	9678615841
6.	Mouza-Langlokso Vill-Langlokso Bazar	Langlokso M.E School	Y	N	Y	N=26 ° 20'17.1" E=93°17'35.9"	30	Joysing Rongpi (HM)	8638495841 /7002546137
7	Mouza-Langlokso Vill-Renughat Gaon	Renughat L.P School	Y	N	Y	N=26 ° 20'17.1" E=93°17'35.9"	35	Bina Ronghan gpi(HM)	9577022262
8	Mouza-Langlokso Vill-Lamtem Singnar Gaon	Lemtem Singnar L.P School	Y	N	Y	N=26 ° 20'17.1" E=93°17'35.9"	30	Sewat Terang (HM)	9477022261
9	Mouza-Duardikharu Vill-Habe Ronphar Gaon	Nihang Rongphar English School	Y	Y	Y	N=26 ° 13'40.3" E=93°7'28.29612"	90	Tutul Borah (HM)/ Dhoni Hanse (AT)	9577954646 /9101371808
10	Mouza-Duardikharu Vill-Tekelangjun Gaon	Tekelangjun High School	Y	Y	Y	N=26 ° 15'10.94067" E=93 °5'4.93044"	150	Jiban Ch.Bhuyan (HM)	7002435139

11	Mouza-Duardikharu Vill-Dongkachingthu gaon	Dongkachingthu High School	Y	Y	Y	N=26 ° 16'34.33548"E=93 °8'20.09292"	90	Suniram Timung (AT)	9678274664
12	Mouza-Duardikharu Vill-Samelangso Bazar	Samelangso High School	Y	Y	Y	N=26 ° 17'58.11216"E=93 °12'13.8978"	120	Monnudin Ahmed (HM)	7002618952 /8011831121
13	Mouza-Howraghat Vill-Pongwe Kro Gaon	Dhoujukha Semsonsing Engti M.E School	Y	Y	Y	N=26 ° 8'39.67908"E=93° 4'0.27588"	100	Pradip Ch.Bordoloi(HM)/Bidyasing Engti(AT)	7002305958 /9954902604
14	Mouza-Howraghat Vill-Montimung Gaon	Dhoujukha Semsonsing Engti High School	Y	Y	Y	N=26 ° 8'07.2"E=93°03'34.6"	80	Prasanta Bora(HM)/Mirdul Kr. Nath(AT)	9678348584 /8811902311
15	Mouza-Langhin Vill-Tilapara Gaon	Manikpur Bodo Medium High School	Y	Y	Y	N=26 ° 15'04.6"E=93°8'32.50932"	90	Maheshwar Brahma (HM)	7002959202
16	Mouza-Langhin Vill-Sonarijan Gaon	Sonarijan L.P. School	Y	N	Y	N=26 ° 11'55.80348"E=93°7'56.14392"	40	Banti Bhusan Rabha	9957393241
17	Mouza-Langhin Vill-Birupara Gaon	Birupara L.P School	Y	N	Y	N=26 ° 12'2.01708"E=93°7'56.38872"	30	Dinesh Daimary(AT)	7002341120
18	Mouza-Phuloni Vill-Podumpukhuri Gaon	Podumpukhuri High School	Y	Y	Y	N=26 ° 10'21.77004"E=93°5'54.45852"	130	Dilip Daimary(AT)	8638595502
19	Mouza-Phuloni Vill- Mohamaya Bel Gaon	Mohamaya Pahar L.P School	N	N	N	N=26 ° 10'21.77004"E=93°5'54.45852"	20	Binanda Engti(SGB)	7086976777
20	Mouza-Duarbamoni Vill-Longkoilekthe Gaon	BKB Parkup Pahar High School	Y	Y	Y	N=26 ° 34'91.11"E=92°89'57.06"	140	Dhaneswar Bora (HM)	6002184608
21	Mouza-Langpher Vill-Mazur Basti	Langbui Mazur L.P School	Y	N	N	N=26 ° 3'14.57316"E=93°11'34.95624"	25	Kamlesh Sarongsa (HM)	8638465932
22	Mouza-Langpher Vill-Bomrui Area	Bomrui M.E School	N	N	N	N=26 ° 3'43.6"E=93°07'43.57"	30	Monodhir Kor (HM)	9859478755
23	Mouza-Langpher Vill-Bakalia Town	Bakalia Eng.Med.High School	Y	Y	Y	N=26 ° 3'30.9"E=93°12'00.9"	150	Rupsing Engti (HM)	9954500952

24	Mouza-Duarsalona Vill-Mandu Bey Gaon	Dhonsing Engti Memorial L.P School	Y	N	Y	N=26 ° 33'59.76828" E=93°11'34.38096 "	25	Bronson Terang(V DP Chairma n)	7002092388
25	Mouza-Duarsalona Vill-Gobin Rongphar Gaon	Mohari Rongphar Open Field(2 Bigha Total Area)	Y	N	Y	N=26 ° 33'53.75052" E=93°11'54.14856 "	130	Jacob Rongpha r (VDMC Chairme n)	6003958129
26	Mouza-Nomati Vill-Pubdikharu Gaon	Ecoadshery Open Field(2 Katha Total Area)	N	N	N	N=26 ° 9'53.02033" E=92°58'7.51861"	100	Gunaram Teron (LM)	8011119909 -
27	Mouza-Duarsalona Vill-Thengkur Rongphar Gaon	Kanchanjuri L.P School	Y	N	Y	N=26 ° 33'60.76829" E=93°59'76878"	35	Anil Engti	6003451096
28	Mouza-Phuloni Vill-Karuna Bey Gaon	Phuloni High School	Y	Y	Y	N=26 ° 10'47.92476" E=93°8'16.7064"	120	Mukti Saikia(H M)	9678143865

In each identified relief camps Child Friendly Spaces (CFS) will be created and Agawandi worker will manage and monitor CFS.

List of Boats Available:

Name of owner	Quantity	Types of Boat (Country/Machine Boat)	Capacity Approx.	Location/Village/Area	Mobile
Sri Jakob Rongphar	1	Country Boat	5	Gobin Rongphar Gaon	6003958129
Sri Ramsing Engti	1	Country Boat	5	Gobin Rongphar Gaon	Not Available
Sri Welson Terang	1	Country Boat	6	Mandu Bey Gaon	8812021883
Sri Kania Teron	1	Country Boat	5	Mandu Bey Gaon	6002826207
Sri Ashly Terang	1	Country Boat	5	Mandu Bey Gaon	Not Available
Sri Sontosh Terang	1	Country Boat	5	Mandu Bey Gaon	Not Available
Sri Sersing Terang	1	Country Boat	5	Mandu Bey Gaon	Not Available

Ambulance Service, Dokmoka MPHC

Sl.N o	Name of Driver	Vehicle number	Type of vehicle	Type of ambulance	Govt / Private	Contact Number
1	Sri Tennyson Rongphar	AS-01-MC-9323	Traveler	108	Govt.	7099079886

Ambulance Service, Bakalia CHC

Sl.N o	Name of Driver	Vehicle number	Type of vehicle	Type of ambulance	Govt / Private	Contact Number
2	Sri Hiren Jyoti Roy	AS-01-FC-1454	Traveler	108	Govt.	6000903822

Ambulance Service, Phuloni CHC

Sl.N o	Name of Driver	Vehicle number	Type of vehicle	Type of ambulance	Govt / Private	Contact Number
2	Sri Probit Basumatary	AS-01-FC-1621	Traveler	108	Govt.	6000903848

Ambulance Service, Howraghat BPHC

Sl.No	Name of Driver	Vehicle number	Type of vehicle	Type of ambulance	Govt / Private	Contact Number
2	Sri Pinku Borah	AS-01-JC-6977	Traveler	108	Govt.	6000903846

3.2. Silonijan Revenue Circle: Sri. Tarun Engti, Asst. Revenue Officer, Silonijan. Ph. No. 7002064417, Sri. Bijoy Tisso Field Officer, DM, Silonijan Rev.Circle, Ph. No. 8753881776

Officers detailed for flood management at Revenue Circle: Asst. Revenue Officer Silonijan will be overall In Charge of the team.

Zone	Name Zonal officer	Name of Sector Officer	Name of Revenue Villages	Name of Gaonbura s/ SGBs	Name of Lott Mondol	Relief Camp	Veterinary Center	Health Center
Mouza 1 Duarbagori	July Terangpi (BDO, Nilip Block) Ph.no. 7002546907	Ranjit Borgohain (Asstt. BDO) Contact No. 7896504699	<u>Duarbagori Mouza</u> 1.Malasi 2.Dolamara 3.Bagori 4.Mithunguri 5.Dadhora 6.Gelesi 7.Diring 8.Rangsali 9.Kohora 10.Deithor 11.Panbari 12.Dolamara No. 2 13.Kakojan 14.Kakojuri 15.Bachekrang 16.Bijuli 17.Haluwa	1. Noren Singnar Ph.no.9957009772 2. Boloram Terang Ph.no.6000691360	1.Sri Babuson Teron Ph.no. 7896361902 2.Ripun Lazam Phn no. 9101349668	1.Botor Teron ME School 2.Gompot LP School 3.Bagori Jr.Basic School 4.Bagori ME School	1. Dr. Anrony lekthe BVO Rongmongve Phone number - 8753891992 2. Dr. Kukasen Terang BVO, Nilip,9678140335	Gautom Ronghang S.W Phone no. 8011145938
Mouza 2 Borpathar	Eusuph Ali Ahmedahmed (EE, Borpathar PWD Road Div.) Ph.no. 9101816268	Dr.Pradip Saimont, (BVO ,Silonijan) Contact No.9854137257	<u>Borpathar Mouza</u> 1.Kathkatia 2.Rongagora 3.Japarajan 4.Pator Gaon 5.Kudam Gaon 6.Mohkhuti 7.Dihingia 8.Deopani 9.Hollowkhowa 10.Bornewria NC 11.Borsewaguri 12.Borpathar Town 13.Jilangso 14.Joborajan	1. Sri Dilip Poul (SGB) Ph.no . 9365762130 2. Gerolt Minj Ph.no.8812882244 3. Prodip Baruah Ph.no.9954278958 4. Arkhit Tatti Ph.no.9954278958 5. Priyonath Mohotto, Ph.no.6001452382 6. Aikhom Shyam Ph.no.7896392002	Sri Ritu Bordoloi(LM) Ph.no. 70023284154 2.Ripun Lazam Phn no. 9101349668	1. Naga, 2. 2 no Hollokhuwa, 3. Maz Gaon L.P School, 4. Pan Bari L.P School, 5. Nonke Bosti L.P School, 6. Deopani Basic L.P School, 7. Ting Bosti L.P School, 8. Koliyabil M.E School. 9. Purna Borpathar PWD NH. 10. Deopani Rongomonso 11. Rongagorah Maz Gaon Baliver Church 12. 2 No. Hollowkhowa High School	Dr.Pradip Saimont, (BVO ,Silonijan) Contact No.9854137257	Dr. Ajoy Singh Phone no.6000612850

						13. Sankardev Sisu Niketan, Silonijan 14. Borpathar High School, Santipur.		
--	--	--	--	--	--	---	--	--

Sl. No.	Relief Camp	Protirodhi Bandhu Volunteers
1	1.Botor Teron ME School 2.Gompot LP School 3.Bagori Jr.Basic School 4.Bagori ME school	1.Rajib Singner, Ph. no. 6000304508 2. Sam Taro, Ph. no.7002902204 3. Brus Terang Ph. no.9954061724 4. Sanjay Engti, Ph. no 9101717853 5. Emerson Terang Ph. no. 9365329138
2	1.Nagakhuli L.P School, 2.No Hollokhwa LP school 3.Maz Gaon L.P School, 4. Pan Bari L.P School, 5. NonkeBosti L.P School, 6.Deopani Basic L.P School, 7. Ting Bosti L.P School, 8.Koliyabil M.E School. 9.Purna Borpathar PWD NH 10.Deopani Rongomonso 11.Rongagorah MazGaonBaliver Church 12.2No.Hollowkhowa High school 13.Sankardev SisuNiketan,Silonijan 14.Borpathar High School ,Santipur	1. Durgeswar Ghatowa Ph. no. 9557366584 2. Pritom Saikia Ph. no.9957011339 3. Nilokanto Kaleth Ph. No.965789613 4. Saurav Das Ph. No. 8638864436 5. Arbel Dang Ph. No. 8852820878 6. Gody Rongpip Ph. No. 9954510120

List of Highland Area:

1. Gompot Gaon, Dolamara (open Space)
2. Chokihola (field)
3. Ting Basti L.P. School, Silonijan
4. Borpathar Santipur ,field (near Borpathar P.S)

Flood affected villages:

Sl.no	Revenue Villages	Mouza	Name of SGB	Lot Mondol
1	Naga Khuli 1No. Hollowkhuwa (PurnaBorpathar)	Borpathar	Dillip Paul Ph.no 9365762130	Sri RituBordoloi(LM) Ph.no.70023284154
2	SimolaSapori (PurnaBorpathar)	Borpathar	Tilok Lama Ph.no 9101038130	Ripon Lazam, Ph.No. 9101349668
3	Banlung, PuranaBorpathar, Gharmara (Katkhatia Rev. Village)	Borpathar	SamsengShyam Ph.no 953118708	Ripon Lazam, Ph.No. 9101349668
4	NonkeBosti, kolyabill	Borpathar	Arkhit Tanti Ph.no 8638444624	Sri RituBordoloi Ph.no.70023284154
5	Gharmara,Tingbosti, KisoriDubi.(Dihingia Rev. Village)	Borpathar	PriyonathMahatta Ph.no 6001452382	Sri RituBordoloi(LM) Ph.no.70023284154
6	Pan Bari, MazGaon (Mohkhuti Rev. Village)	Borpathar	GiraldMinz Ph.no 8812882244	Ripon Lazam, Ph.No. 9101349668
7	Deopani, Borsewaguri	Borpathar	Gunaram Bora Ph.no 8761815290	Ripon Lazam, Ph.No. 9101349668
8	SrilankaTup,MazGaon (Rongagora Rev. Village)	Borpathar	LoreshSoren Ph.no . 7896447926	Ripon Lazam, Ph.No. 9101349668
9	SarmenSingnar village, HoliramEngleng Village	DaurBagori	NorenSingnar 9957009772	Ripon Lazam, Ph.No. 9101349668

	(Bagori Rev. Village)			
10	Gompotgaon(DolamaraNo1Rev. Village)	DaurBagori	BoloramTerang 6000691360	Ripon Lazam, Ph.No. 9101349668

Relief Camp Details:

Sl No	Name of the Relief Camp	Facilities Available			GPS Co-ordinates	Relief Camp In-charge & Contact Number.	Capacity of the Camp
		Drinking Water	Electricity	Sanitation (M/F)	Longitude/ Latitude		
1	Nagakhuli L. P School	Y	N	Y	E93°52'22.82556 N26°17'28.9068	Sushil Das (VDP) Ph.no 7896237949	30
2	2 No. Hollowkhuwa L.P School	Y	Y	Y	E93°52'36.5718 N26°17'6.5472	Sundor Terang (SGB) Ph no. 6001742122	20
3	Maz Gaon L.P School	N	N	N	E93°49'35.02553" N26°11'29.98723"	Arbel Dang (VDP cum PB) Ph.No 8812820878	15
4.	Pan Bari L.P School	Y	N	Y	E93°82'476(long) N26°610(lat)	Birsa Nayak (HM) Ph.No. 8471950232	15
5.	Nonke Bosti L.P School	N	Y	Y	E93°52'20.53488 N26°14'10.53816	Arkhit Tatti(SGB) Ph.No 8638444624	25
6	Deopani Basic L.P School	Y	N	Y	E93°84'706 N26°22013	Prodip Baruah Ph no.9954278958	80
7	Ting Bosti L.P School	Y	N	N	E93°51'56.48148 N26°17'52.72404	Priyonath Mohotta(SGB)Ph. no 6001452382	25
8	Koliyabil M.E School & Field	Y	Y	Y	E93°52'18.18732 N26°14'11.50764	Phonidhar Bora(Asstt. Teacher) Ph. No.8638011697	45
9	Botor Teron ME School,Dolamara	N	N	N	E93°22'18.18732 N26°43'11.50764	Amor Teron Ph no.8811899314	25
10	Gompot L.P School	N	N	N	E93°23'18.18732 N26°42'11.50764	Bolaram Terang (SGB) Phn no.6000691360	20
11	Purna Borpathar PWD-NH	N	N	N	E93°51'55.33596 N26°18'16.6302	Monbahadur Chetry (VDP) Ph.no:8471836120	15
12	Deopani Rongomonso	Y	N	N	E93°50'49014" N26°26'19368"	Prodip Baruah Ph no.9954278958	40
13	Bagori Jr. Basic School	Y	Y	Y	N93°18'21.08239(long) E26°34'55.71826' (lat)	NorenSingnar(SG B)- Ph.no9957009772	25

14	Rongagora Maz Gaon Baliver Church	Y	Y	Y	E93°49'27.16489 N26°11'30.4305	Arbel Dang (VDP) Ph.No 8812820878	30
15	Borpathar High School, Santipur	Y	Y	Y	E93°51'394755" N26°17'4983101	Amol Bora Ph no. 9365167522	80
16	Sankardev Sisu Niketan	Y	Y	Y	E93°51'394755" N26°32'44297"	Nanda Kishor Das(VDP Secy) Ph no.9707075031	45
17	2 No.Hollowkhowa High School	Y	Y	Y	E93°86'673" N26°26'907"	Mohendra Basnet 6003047906	50
18	Bagori ME School	Y	Y	Y	E93°18'5470042" N26°35'28937"	Shyam Taro 7002922204	45

In each identified relief camps Child Friendly Spaces (CFS) will be created and Agawandi worker will manage and monitor CFS.

List of boats available:

Name of Owner & Ph. No.	Quantity	Type of Boat	Capacity	Location
Sri Raju Tamuli	1	Country Boat	15	Japarajan
Sri Purna Gogoi	1	Country Boat	10	Rongagora
Sri Rajesh Kumar	1	Country Boat	15	Panika Bosti

Ambulance Service, Bokajan CHC

Sl.No	Name of Driver	Vehicle number	Type of vehicle	Type of ambulance	Govt / Private	Contact Number
2	Arup Saikia	AS-25CC-7800	Winger	108	Govt.	9957578108

Ambulance Service, Chowkhihola BPHC

Sl.No	Name of Driver	Vehicle number	Type of vehicle	Type of ambulance	Govt / Private	Contact Number
1	Longki Ronghang	AS12TCE0555	Sumo	GVKEMRI ASSAM	Govt	9401615556

Ambulance Service, Deithor MPHC

Sl.No	Name of Driver	Vehicle Number	Type of Vehicle	Type of Ambulance	Govt/Private	Contact Number
1	Welson Teron	AS01AF9179	Ambulance	Sumo	Govt	8134892147
2	Pranjal Jyoti Bora	AS0JE7938	Ambulance	108	Govt	8721926861

List of Vulnerable embankment:

1. Banlung Village, Borpathar
2. 1 No. Hollokhuwa, Borpathar
3. Nonke Bosti, Rongagora

3.2. Diphu Revenue Circle: Sri. Nilotpal Ronghang, Asst. Revenue Officer, Diphu. Ph. No. 8011232873, Sri. Pingchong Kro, Asst. Revenue Officer (A) i/c DM, Diphu. Ph. No. 9101497558, Sri. Mrigendra Narayan Barman, Field Officer, DM, Diphu Revenue Circle, Ph. No. 9101123930

Officers detailed for flood management at Revenue Circle: Asst. Revenue Officer Diphu will be overall In Charge of the team.

Zone/ Mouza	Zonal officer with Name & Designation	Sector Officers with Name & Designation	Name of Village/ Areas	Name of Gaonbura with Phone No.	Name of Lot Mandal with Phone No.	Name of Relief Camp	Medical Center	Veterinary Center
Zone-1 Jamunapara	Smt. Reeta Millipi, BDO Lumbajong- 9435065711	1. Sri Manik Tisso J.E Lumbajong Development Block 9678030590	1.Dillai-123 Household	1.Baliram Teron- 9957738644	1.Sanjeev Rongpi 6001718394	1.Diphu Community Hall, Diphu	Dr. Bhaskar Joyti Bharali SDM&HO Dhansiri- MPHC 9101392313	Dr. Sabnam Engtipi Block Veterinary Officer, Dhansiri state veterinary Dispensary 9101807278
			2.Dhansiri Adarsha-94 Household.	2.Bhim Bahadur Lama- 6002028623	2.Mohiram Teron- 9954980325	2. Dhansiri ME School		
		2. Sri Uttam Tokbi AEE Lumbajong Development Block 7002779491	1.Manja-960 House hold.	1.Moniram Kramsa	1.Rameshwa r Terong- 6001881688	1.Manja Community Hall	Dr. Rupsing Hanse SDM&HO , Manja BPHC 9678755294/ 6002837461	Dr. Monika Tissopi Lumbajong, Block veterinary Officer State Veterinary Dispensary, Diphu 7002803658
			2.Dharamnala -564 Household.	2.Ganesh Engti- 6000473483	2.Manik Teron 7002251516	2. Dharamnala L.P. School		
Zone-2 Langmili	Smt. Manjulata Rongpharpi BDO Bokajan- 9435370045	1.Sri Riso Singnar, AE, Bokajan – Bokajan Development Block 9435265278	1.Neparpetty- 325 Household.	1.Bikash Mech- 9957115408	1.Mohendra Rongpi 9435316322	1.Neparpetty LP School. 2.Balipathar Community Hall. 3.Balipathar Higher Secondary School	Dr. Debaraj Deori SDM&HO, Bokajan Bokajan CHC 9435167107	Dr. Subod Barman Block Veterinary Officer, Bokajan Bokajan BPHC 9435308739
			2.Balipathar- 287 Household.	2.Ganesh Singpho- 6000868918				
		2. Sri Mehboob Alam Choudhary, JE –Bokajan Development Block 7002956141	1.Tinglijan- 136 Household.	1.Bidarson Marak- 9101578794	1.Sanjeev Rongpi 6001718394	1.Tinglijan ME School.	Dr. Debaraj Deori SDM&HO, Bokajan Bokajan CHC 9435167107	Dr. Subod Barman Block Veterinary Officer, Bokajan Bokajan BPHC 9435308739
			2.Morakordoi guri-632 Household.	2.Arbinath Momin- 9678066514	2.Mohendra Rongpi 9435316322	2.Morakordoi guri LP School, Garo Basti		
			3.Sarihajan- 104 Household.	3.Moniram Terang-	3.Sanjeev Rongpi 6001718394	3.Sarihajan Community Hall.		
		3. Sri Mukul Naiding, AEE- Bokajan Development Block 8753935889	1.Kothalguri- 161 Household.	1.Presentso n Barjoo- 9854376292	1.Mohiram Teron 9954980325/ 9864207875	1.Kothalguri LP School.	Dr. Debaraj Deori SDM&HO, Bokajan Bokajan CHC 9435167107	Dr. Rajen Ronghang Block Veterinary Officer, Manja Block 9387104001
			2.Tengahola- 119 Household.	2.Haradhan Bhomick- 9401019098	2.Tarun Rongpi 9859993396	2.Vivekananda , LP.School, Tengahola		
			3.Ghorioldubi- 164 Household.	3.Chandi Hasda- 9435958599	3.Tarun Rongphi 9859993396	3.Ghorioldubi LP School		

		4. Sri Hemson Terang, AE-Bokajan Development Block 9101328397	1.Matipul-227 Household	1.Mohendra Kurmi-	1.Tarun Rongpi 9859993396	1.Matipul ME School	Dr. Debaraj Deori SDM&HO, Bokajan Bokajan CHC 9435167107	Dr. Subod Barman Block Veterinary Officer, Bokajan Bokajan BPHC 9435308739
			2.Lahorijan-831 Household.	2.Heera Chetry-9402232987	2.Tarun Rongpi 9859993396	2.Lahorijan Community Hall		
Zone -3 Borjan	Smt. Reeta Millipi, BDO Lumbajong-9435065711	1. Sri Binong Teron, Forester-Central Range Manja, East Division 700278512	1.Longnit-1100 Household.	1.Bhupen Teron 6001244938	1.Bishnu Ronghang 9957115970	1.Wophong Tokbi LP School.	Dr. Rupsing Hanse SDM&HO ,Manja BPHC 9678755294/6 002837461	Dr. Monika Tissopi Lumbajong, Block veterinary Officer State Veterinary Dispensary, Diphu 7002803658

List of Storage Facilities:-

SIno	Storage with Location.	Name of Incharge.	Capacity.
1	FCI Godown	1. Lalringum Lungtau Inspector, Food Civil supplies & consumer Affairs 9957671120/7002589694 2. Jiten Gogoi Manager, FCI, Birla, Diphu, Godown. 8822624863	50000 MT

LIST OF OPEN SPACE :

Sl no.	Name	Name of Areas	Mouza	GPS Coordinates	Land Area	Govt/Private
1	Chutianala Lp School. Diphu Manja Road.	Chutianala	Jamunapar	E 93°26.349" N 25°56.296"	4 Bighas	Govt Land
2	Kheroni Open Field Near Driving School.	Kheroni	Jamunapar	E 93°26.804" N 25°56.296"	4 Bighas	Private Land
3	Chandra Sing Lp School play ground Diphu.	Dharamnala	Jamunapar	E 93°26.921" N 25°50.517"	7 Bighas	Govt Land
4	Hojaipur Lp School Play ground, Lumding Road.	Hojaipur	Jamunapar	E 93°19.778" N 25°46.341"	5 Bighas	Govt Land
5	Hidipi English LP school Play Ground,Desoi Kro Village,	Hidipi.	Borjan	E 93°37.689" N 26°00.045"	7 Bighas	Govt Land
6	Dillai Open Field, Near Dillai Market.	Dillai	Borjan	E 93°34.995" N 25°57.961"	2 Bighas	Govt Land
7	Sarihajan Open Feild KASA, Stadium.	Sarihajan	Langmili	E 93°24.897" N 25°51.019"	5 Bighas	Govt Land
8	Rongplimplam Lp School Play Ground.	Rongplimplam	Borjan	E 93°32.891" N 25°57.679"	5 Bighas	Govt Land
9	Govt Boys Higher Secondary School Field ,Diphu	Diphu	Jamunapar	E 93°26.395" N 25°50.630"	8 Bighas	Govt Land
10	Kuligaon LP School Kiri Engti village.	Kuligaon	Borjan	E 93°43.068" N 26°03.068"	5 Bighas	Govt Land
11	Sukapha Lp School Play ground NH 39 Dimapur Road.	Khatkhathi	Borjan	E 93°46.110" N 26°00.501"	8 Bighas	Govt Land

List of Flood Prone Villages:-

Sl. No.	Name of Villages	Mouza	Name of Sarkari Gaon Bura	Contact No.	Name of SK/Lot. Mondal	Contact No.
1.	Neperpetty (Kachari Basti)	Langmili	Bikash Mech	9957115408	Mohendro Rongpi	9435316322
2.	Balipathar (Bansai Gaon)	Langmili	Gonesh Singpho	6000868918	Mohendro Rongpi	9435316322
3.	Tinglijan (Garo Basti)	Langmili	Bidarson Marak	9101578794	Sanjeev Rongpi	6001718394
4.	Morakordoiguri (Ghatuwal Basti)	Langmili	Arbinath Momin	9678066514	Mohendro Rongpi	9435316322
5.	Sarihajan (Dok Rongpi & Sarlip Terang Gaon)	Langmili	Moniram Terang	6001895795	Sanjeev Rongpi	6001718394
6.	Kathalguri (Mokhuti Basti)	Borjan	Presentson Barjoo	9854376292	Moniram Teron	9954980325
7.	Tengahola (Gadav Rai Grant)	Borjan	Haradhan Bhowmik	9401019098	Tarun Rongpi	9859993396
8.	Ghorialdubi (Alubari,Magaon)	Borjan	Chandi Hasda	9435958599	Tarun Rongpi	9859993396
9.	Matipul (Benganabil, Gahorikhuli)	Borjan	Mohendra Kurmi	9435782867	Tarun Rongpi	9859993396
10.	Lahorijan (Old Lahorijan)	Borjan	Heera Chetri	940223287/ 8638171944	Tarun Rongpi	9859993396
11.	Nambor Adarsha (Rongkimi)Sarihajan.	Langmili	Jewelson Terang	9435783425	Mohendro Rongpi	9613961288 9435316322
12.	Dillai (Near weekly market area)	Borjan	Sarthe Bey	9101120790	Sanjeev Rongpi	6001718394
13.	Dhansiri Adarsha (Khangraidisa, Kherbari)	Jamunapar	Bhim Bahadur Lama	6002028623	Moniram Teron	9954980325
14.	Diphu town (Bagmari ,santipara,Dharamnala,Sitl abari Panbari)	Jamunapar	Ganesh Engti	6000473483	Manik Teron	7002251516

Relief Camp Details:

Sl.No.	Name of Relief Camps	Location	Capacity of the camp	Facilities available			Name of relief camp in charge .	GPS Reading
				Toilets(Separate for male &Female)	Drinkin g Facilitie s & sources	Electricit y		
1.	Tinglijan LP School (Neperpetty) Neparpetty Ali Singa.	Neperpetty	150	Yes	Yes	No	Lokhiram Timung- (Teacher)	Lat-26°6'46" N Long-93°48'41"E
2.	Balipathar LP School, Bansai Gaon.	Balipathar	150	Yes	Yes	Yes	Khorsing Hanse 9101412538 (Teacher)	Lat-26°7'54"N Long-93°47'15"E
3.	Tinglijan ME School,Tinglijan.	Tinglijan	250	Yes	Yes	Yes	Nareswar Lekthe- 7896982556 (Teacher)	Lat- 26°6'29"N Long-93°48'54"E
4.	Morakordoiguri LP	Morakordoig	30	Yes	No	Yes	Niharika Bora	Lat-26°05'09"N

	School, Garo Basti	uri					8638913106 (Teacher)	Long-93°48'40"E
5.	Vivekananda LP School, Near Bokajan Main Market.	Tengahola	300	Yes	Yes	Yes	Sadhana Acharjee-9465925560 (Teacher)	Lat-26°01'25"N Long-93°47'04"E
6.	Ghorialdubi LP School, Near railway Track Bokajan train Station.	Ghorialdubi	80	Yes	Yes	No	Sarla Kurmi 9435925444 (Teacher)	Lat-26°01'08"N Long-93°47'04"E
7.	Matipul LP School. Benganabil Village.	Matipul	90	Yes	Yes	Yes	Rupa Bora Gogoi 9435242988 (Teacher)	Lat-26°01'08"N Long-93°47'04"E
8.	Lahorijan Community Hall.Lahorijan Lp School Compound	Lahorijan	90	No	No	Yes	Krishna Bhuiya 9678527716 (Teacher)	Lat-25°55'58"N Long-93°44'18"E
9.	Sarihajan Community Hall.Sarlip Terang Gaon.	Sarihajan	70	Yes	No	No	Raman Marak 7002073179/8011752 966 (Teacher)	Lat-26°04'42"N Long-93°46'49"E
10.	Kothalguri LP School Mukhoti Village.	Kothalguri	90	Yes	Yes	Yes	Sumoti Topno- 6900887953 (Teacher)	Lat-26°03'58"N Long-93°47'37"E
11	Hidipi English LP School. Desoi Kro Village	Hidipi	150	No	No	No	Lawrence Kro -9401673968 (Teacher)	Lat-25°59'12.33384"N Long-93°36'34.5304"E
12	Dillai Community Hall Near Dillai weekly Market	Dillai	80	Yes	No	No	Longsem Kathar -9630995427 (Teacher)	Lat-25°57'57"N Long-93°34'58"E
13	Dharamnala LP school ,Diphu.	Diphu	120	Yes	No	Yes	Mridul Rongpi 6000801514 Investigator Town and country Planing	Lat-25°50'40"N Long-93°26'37"E
14	Manja Community Manja Tini Ali	Manja	70	No	No	No	Dhansing Teron – President Manja Community Hall	Lat-25°58'00"N Long-93°26'09"E
15	Rengbonghom Hr Secondary School.Malongso Diphu ward no-7	Diphu	400	No	Yes	Yes	Longsing Timung 9101729083 (Teacher)	Lat- 25° 51' 21.9582 "N Long-93°26'44.20452"E
16	DAV Hr.Secondary School.TV center Road Diphu ward no-6	Diphu	400	Yes	Yes	Yes	Chandar Sing Senar 7896911718 (Teacher)	Lat-25°51'21"N Long-93° 25 '35"E
17	Govt Boys Higher Secondary School. Rongmongve Diphu ward no-5	Diphu	500	Yes	Yes	Yes	Hilary Terong 8135920527 (Teacher)	Lat-25°50'50"N Long-93°26'32"E
18	Dhansiri High School, Dhansiri, Linepar	Dhansiri	100	Yes	Yes	Yes	Purno Bahadur Chetry 7002752309 (Teacher)	Lat-25°49'20"N Long-93°36'26"E

19	Balipathar Higher Secondary School, Near Balipathar Weekly Market	Balipathar	400	No	Yes	No	Braja Vijay Sharma 9435841897 (Teacher)	Lat-26°07'84"N Long-93°47'89"E
20	Bokajan Higher Secondary School, Bokajan Ward no-1	Bokajan	400	Yes	Yes	Yes	Kalyan Chetia 8133912557 (Principal)	Lat-26°01'11"N Long-93°45'79"E
21	Vivekananda Higher Secondary School, Bokajan Ward no-4	Bokajan	300	Yes	Yes	Yes	Shamayaprasad Dey 8876322463 (Teacher)	Lat-26°01'08"N Long-93°47'00"E
22	Vivekananda ME School near Bokajan Main Market	Bokajan	150	Yes	Yes	Yes	Suman Banarjee 8638202418	Lat-26°01'43"N Long-93°47'08"E
23	Bishnu Rabha ME School, Dangariya Sathan, Gharialdubi	Gharialdubi	20	Yes	Yes	Yes	Mohendra Bora 7002968391 (Teacher)	Lat-26°00'34"N Long-93°47'23"E
24	Lahorijan LP School, Old Lahorijan	Lahorijan	80	No	No	Yes	Krishna Bhuyan 9678527716 (Teacher)	Lat-25°55'58"N Long-93°42'43"E
25	Sarihajan High School, Sarihajan Tiniali	Sarihajan	120	Yes	Yes	Yes	Gauri Dhekial Phukan 8638708840 (Teacher)	Lat-26°04'15"N Long-93°46'44"E
26	Hindi Adarsha Lp School,Diphu Wardno-1	Diphu	120	Yes	Yes	Yes	Basanti Killingpi 8761084966 (Teacher)	Lat-25°50'25"N Long-93°26'20"E
27	Hindi Adarsha ME school,Diphu wardno-1	Diphu	80	No	No	Yes	Shubas Yadav 9435315635 (Teacher)	Lat-25°50'25"N Long-93°26'20"E
28	Binapani LP school,Wardno-1	Diphu	120	Yes	Yes	Yes	Aroti Rongpipi 6002544585 (Teacher)	Lat-25°50'22"N Long-93°26'19"E
29	Rongnihang English LP School,Diphu ward no-3	Diphu	80	Yes	Yes	Yes	Rani Teronpi 7635825470/9435066360 (Teacher)	Lat-25°51'08"N Long-93°26'27"E
30	Rongnihang Assamese LP School,Diphu ward no-3	Diphu	50	Yes	Yes	Yes	Elisa Rengma 8486244204 (Teacher)	Lat-25°51'08"N Long-93°26'27"E
31	Rongnihang ME School,Diphu ward no-3	Diphu	80	Yes	Yes	Yes	Ruby Rongbongpi 9435539944 (Teacher)	Lat-25°51'08"N Long-93°26'27"E
32	Rongnihang High School,Diphu ward no-3	Diphu	80	Yes	Yes	Yes	Roland Singnar 8638828102 (Teacher)	Lat-25°51'08"N Long-93°26'27"E

In each identified relief camps Child Friendly Spaces (CFS) will be created and Agawandi worker will manage and monitor CFS.

Ambulance Service Details.**Manja BPHC**

Sno.	Name Of Pilot	Contact No.	Vehicle No.	Type of Vehicle	Type of Ambulance	Govt/Private
1	Dilip Deb Nath	7636093632	AS-01AD-7120	Tata Sumo	Hospital Ambulance	Govt.

Dhansiri MPHC

Sno.	Name Of Pilot	Contact No.	Vehicle No.	Type of Vehicle	Type of Ambulance	Govt/Private
1	Bablu Rajjung	6001471751	AS-01AF-9178	Tata Sumo	Hospital Ambulance	Govt.

Bokajan CHC

Sno.	Name Of Pilot	Contact No.	Vehicle No.	Type of Vehicle	Type of Ambulance	Govt/Private
1	Arup Saikia	9957578108	AS-25CC-7800	Winger	108	GVKEMRI ASSAM
2	1. Mritunjay Borah 2. Hara Kanta Borah	6000903849	As-01FC-1480	Winger	108	GVKEMRI ASSAM

Balipathar MPHC

Sno.	Name Of Driver	Contact No.	Vehicle No.	Type of Vehicle	Type of Ambulance	Govt/Private
1	Suresh Phukan	7002922755	AS-01JC8990	Winger	108	GVKEMRI ASSAM

Diphu CHC

Sno.	Name Of Pilot	Contact No.	Vehicle No.	Type of Vehicle	Type of Ambulance	Govt/Private
1	Dino Nath Neopani	9435432421/6000903846	AS-01EC9769	Winger	108	GVKEMRI ASSAM

CHAPTER-4**LINE DEPARTMENTS FLOOD CONTINGENCY PLAN**

4.1 Health & Family Welfare Department: Name of Jt. Director, H&FW, Diphu – Dr. Borsing Rongpi, Ph. No. 9435166079

Purpose: To be prepared for the time of emergency

(A) Flood affected areas of Karbi-Anglong District.

Dhansiri PHC area- Village along the bank of Dhansiri River.

Howraghat CHC area :- Village along the bank of the Jamuna, Dikharu and Korkanthi River.

Bokajan CHC Area:- Villages along the bank of Dhansiri River.

- 1) Lahorijan Area
- 2) Khatkhathi Area
- 3) Ghorial Dubi Area
- 4) Alubari Area
- 5) Poka Ali Area
- 6) Tetli Guri Area
- 7) Harihajan Area
- 8) Tinglijan Area
- 9) Shyam Gaon Area
- 10) Dubajan Area
- 11) Mohkhuti Area
- 12) Deopani Area
- 13) Purana Borpathar Area
- 14) Silonijan Area.

Chowkihola PHC area:- Village around Kajiranga.

(B) Storm affected areas of Karbi-Anglong District: Whole District.

Disaster Preparedness: The Hospital Plan:-

- (i) Rapid Response team to keep ready.
- (ii) Information of affected Areas.
- (iii) Information of other Department i.e. Veterinary, PHC, PWD, Social welfare, etc.

Materials:-

1. Ambulances with oxygen facilities
2. Medicine:- Annexure enclosed.
3. Double cabin Mini Truck for Medicine Carrying along with Para Medical Staff.
4. Bleaching powder distribution
5. Phenyl/Citronella/ Detol.
6. Mosquito net Distribution.
7. Voluntary runner in case of difficult area and when all communication disrupted.
8. Safe drinking water for all needy.

Quality Check and oversight mechanism:-

- (i) Checking of expiry date of medicine.
- (ii) Checking the functioning of oxygen cylinder.
- (iii) Man power scrutinizing.

SOP of Health Department:

Pre Disaster	During Disaster	Post Disaster
-Identification of Vulnerable Area. -To StockMedicine -Securing of hoardings of Health Department -Training of staff. -Public awareness programme by way of announcement, leaflet distribution, organizing meeting. -Checking of expiry date of medicine. -Checking the functioning of oxygen cylinder. -Man power scrutinizing.	-Co-ordination with control room -Continuance of normal Health Services -Assessment of affected areas. -Distribution of Chlorine -Tablets arranging for safe drinking water with consultation of Public Health Department. -Providing Health care by Medical Mobile Team	-Taking measures to prevent outbreak of epidemic viz. mass blood collection, spraying of insecticide, providing safe drinking water -Repairing and Renovation of Sanitation infrastructures and streamlining of hygienic

Rapid Response Medical Team

Bokajan BPHC	Chowkiholo BPHC	Central Team (Diphu) Diphu Civil Hospital
(i) Dr. Devraj Deori, Dy. Supdt., Bokajan CHC. Contact No.: 9435167107. (ii) Mr. Dipankar Nandi, Pharmacist (iii) Ms. Homsira Tokbipi, ANM (iv) Mr. Bhaskar Medhi, BEE (v) Driver and Vehicle No. AS-01-AD-1623, (driver NHM)	(i) Dr. Tenzing Engti, M&HO-I, Chowkiholo PHC. Contact No. 7896221819 (ii) Ms. Sugandhi Tamuli A.N.M., Rongmongwe Contact No. 943550414 (iii) Mr. Devid Terang, Health Assistant. Rongmongwe PHC. Contact No. 8471868558 (iv) Driver and Vehicle No. New Winger Ambulance, Shri Jiten Ronghang.	(i) Dr. Jacqueline Teronpi, SDM & HO (HQ). Contact No. 8474083244 (ii) Miss Amphu Rongpharpi, Pharmacist Contact No. 8876244898. (iii) Mr. Hemchandra Teron. Sanitary Inspector. Contact No. 9085276661 (iv) Driver and Vehicle No. AS-09-F-3770, Sri Khonsing Terang
Manja BPHC	Bokalia BPHC	Howraghat BPHC
(i) Dr. Rupsing Hanse Contact no. 9678755294 (ii) Shri Tuhin Bhattacharyya (PMA) Contact No. 9435396735 (iv) Mrs. Rupia Terangpi, ANM. Contact No. 9101415784 (iv) Rakesh Terang, Vaccinator (v) Driver and Vehicle No. AS-01-AD-7120, Shri Dilip Debnath.	(i) Dr. Karik Kropi, Dy. Supdt, Bakalia CHC Contact No. 9435539790 (ii) Ms. Phulmai Gohai, ANM. (iii) Mr. Thengtom Rongpi, HE-8486511219. Driver & Vehicle No. 108 Service.	(i) Dr. Kabon Teronpi, Dy. Supdt., Howraghat CHC. Contact No.: 9435066080 (ii) Ms. Queen Engtipi, ANM (iii) Shri Srutipad Hazarika, MPW. (iv) Shri Bikash Mogar, Vaccinator. (v) Driver and Vehicle No. 108 Service.

EMERGENCY REFERRAL SERVICE:		
Critical Care Service Ambulance: No. (AS09 D – 6067) Driver: Sri Ajoy Chanda.	Health Department, Joint Director of Health Services, Karbi Anglong; Diphu, Vehicle ON ROAD	Dr. J.B. Gaothain, Diphu Medical College, Diphu Contact No. 9435194346
Dy. Superintendent, Diphu Medical College, Diphu		Dr. Ratul Thakur Contact No. 9435166912
Medicines Dropping Vehicle:		
District Medical Store, Diphu	Health Department, Joint Director of Health Services, Karbi Anglong; Diphu	Dr. Habbey Teron, In-charge, District Medical Store, Diphu Contact No. 6002303572
District Medical Store, Diphu No. (AS09 C – 8656), TATA 709 Driver: Shri Sumesh Daulagaphu.	ON ROAD	Dr. Habbey Teron, In-charge, District Medical Store, Diphu Contact No. 6002303572
Joint Director of Health Services, Karbi Anglong, Diphu		
Name of Articles	Owners name & Address	Contact Number
Medicines Dropping Vehicle:		
District Malaria Officer: No. (AS09 – 8571), TATA 709 Driver: Sri Indra Bahadur Chetri	Health Department, Joint Director of Health Services, Karbi Anglong; Diphu,	Dr. Semsing Singnar, In-charge, District Malaria officer, Diphu Contact No. 7002805248
Para-medical Staff Duty: No. (new TATA XENON- AS-09F-3770), 207 Driver: Sri Khonsing Terang	ON ROAD	Sri Hem Chandra Teron, , Public Health Branch, Diphu Contact No. 6001957378/9085276661
Emergency Dead Body Carrier:		
AS 09 – 1760 DHC - Shri Gupi Nath Basumatary, Driver	Health Department, Joint Director of Health Services, Karbi Anglong; Diphu	Ph. No. 6900402245

Emergency 108 Service:		
Diphu Medical College & Hospital Ambulance	GVK – EMRI, GHY, Assam	EME (Emergency Management Executive) Sobir Ahmed Khan- 7002043003
Dokmoka PHC Ambulance	GVK – EMRI, GHY, Assam	
Howraghat BPHC Ambulance	GVK – EMRI, GHY, Assam	
Bokajan BPHC Ambulance	GVK – EMRI, GHY, Assam	
Silonijan S/C Ambulance	GVK – EMRI, GHY, Assam	
Deithor PHC Ambulance	GVK – EMRI, GHY, Assam	
Balijuri PHC Ambulance	GVK – EMRI, GHY, Assam	

Emergency Drug List:

Drugs	Quantity
Paracetamol tab 500mg	1000
125mg /100mg syp	500
Inj Paracetamol	500
Inj Diclofenac Sod.	500
Ibu + Paracetamol tab	1000
Tramodal Hcl inj	200
Ampicillin 500mg cap	1000
Amoxycillin	1000
Inj Cephaoxline	500
Septon tab	500
Septon syp	500
Ciprofloxacin 500mg tab	500
Cefuroxime 250mg & 500mg tab	500 + 500
Cefotaxim 1g	500
Ceftriaxone 1g	500
Procain Penicillin	500
Gentamycine	500
Cefepime	500
Metrogyl	500
Metrogyl tab 400	500
Ofloxacin + Ornidazole	1000
Preprobiotic	1000
Metrogyl susp	1000 bottles
Norfloxacin 400mg	500
Inj. Perinorm	500
Inj. Ondam	100
Ondem Tab 4mg	100
Ondem Syp	100
Chloroquin 150mg tab	200
Rezifort tab	1000
Quinine Suphate Tab	500
Quinine Inj	1000
Artisunate Inj	100
Artisunate tab	200
Premaquin 7.5mg tab	500
2.5mg tab	100
Inj Dizepam	100
Inj Phnytoin	100

Tab Gardinal 60ml	50
Dizepam tab 5ml	200
Inj Avil	50
Inj Dexona	100 vials
Inj. Hydrocortisone	100 vials
Inj. Deriphyline	100 vials
Inj. Aminophylline	50 amples
Inj. Adrenaline	50 amples
Inj. Dopamine	50 amples
R-Lactate	100 bag
Dextrose Saline	100
ORS	1000
25% Dextrose	50
Providine Iodine Solution	100 bottles
Spirit 500ml	8 bottles
IV Canula different size	200
URO bag	50
Foleys Catheter 16 size	30
14 size	30
12 size	20
10 size	20
Water seal drain set	30
Infant feeding tube	50
2% Xylocain jelly	50
Cotton roll 500gms	10 packets
Bandages of various sizes	100 packets
IV sets	100 sets
Syringes 5 ml	200
Equipments	
Weighing machine	1 unit
Measuring tape	5 nos.
Tape measuring mid arm circumference	5 nos.
Haemoglobino meter (Sahil's)	1 unit

4.2: Water Resources Department: Sri Pranab Kumar Turung, Addl. Chief Engineer Ph. No. 9435186125, Sri. Mizi Kro Executive Engineer, Phone No- 8471816864, Sri Krishna Kanta Timung, Asst. Executive Engineer Phone No- 9435166308

Jurisdiction of Diphu Water Resources Division-

Name of District :- Karbi Anglong
Name of LAC :- Diphu, Bokajan, Howraghat and Baithalangso (ST) LAC
Name of Zonal Head :- Addl. Chief Engineer, Diphu
Name of WR Division :- (WRD) Diphu Water Resources Division, Diphu
No. & Name of WRD Sub-Division :- Diphu Water Resources Sub-Division, Diphu
No. & Name of Section under Construction
Water Resources Sub-Division :- 5(seven) Nos.
1. Diphu Section
2. Bokajan Section
3. Deithor Section
4. Howraghat Section
5. Dokmoka Section

Departmental Infrastructure:

Sl. No.	Building	Location	In charge	Contact No.
1	Inspection Bungalow (IB) Water Resources Department	Langhin	Miss. Rohini Phangchopi, J.E. i/c. Inspection Bungalow (IB) Sri Mongalsing Boro, SA Sri Longdili Terang, Khalasi Sri Monu Nath, Khalasi	9531148140 9401506425 8638841077
2	Inspection Bungalow (IB) Water Resources Department	Balipathar	Sri Jeevan Mech, J.E. i/c. Inspection Bungalow (IB) Sri Sanjib Dutta, SA Sri Goheswar Shyam, Khalasi	8812807358 9678322876 9577809391

Statement Showing Section In-charge in Different Location under Diphu Water Resources Division

Name of Sub-Division	River	Category	Name of Section	Name of Sectional Officer with Phone No.	Name of Field Staff	Contact No.
Diphu W.R Sub-Division	Dhansiri	B	Bokajan	Sri Jeevan Mech, J.E. Ph-No. 8812807358	1. Sri Sanjib Dutta, S.A. 2. Sri Goheswar Shyam, Khalasi	9678322876 9577809391
	Kalioni, Deopani, Rongsali, Diploo	D	Deithor	Sri Jeevan Mech, J.E. Ph-No. 8812807358	1. Sri Sanjib Dutta, S.A. 2. Sri Goheswar Shyam, Khalasi	9678322876 9577809391
	Jamuna, Korkanthi, Dikrut, Harina, Patr adisa,	C	Howraghat	Rohini Phangchopi, J.E Ph-No 9531148140	1. Sri Mongolsing Boro, S.A. 2. Sri Kiso Timung, S.A.	9401506425 9101857068
	Diphu Dharamnalla	D	Diphu	Sensing Hanse, J.E. Ph-No. 7086652023	1. Sri Cheniram Engti, S.A. 2. Sri Bidyasing Engghi, Khalasi	9854416246 9435947723
	Jamuna, Dighalpani, Langsomepi, Dikrut, Dikrui, Harina	C	Nomati	Maylinda Kropi, J.E. Ph. - 8761012032	1. Sri Dilip Terang, S.A	9706156252
	Dhansiri	C	Dhansiri	Maylinda Kropi, J.E. Ph. - 8761012032	1. Sri Dilip Terang, S.A.	9706156252

Statement of Vulnerable Reaches under Diphu Water Resources Division, Diphu.

Name of Sub-Division	Name of Section	Location of vulnerable reaches	Nature of Vulnerable
Diphu W.R Sub-Division	Jamuna (Right Bank)	Mistribali, Jamuna gaon, Dautpur, Pub-Dikharu, Adibasi pagla than area, Gozalipar area, Kasomari English LP, Naren Terang Village No-11 Langfer Etta bhata at Jamugori Munda gaon, sand Mahal(Mirbali Engti gaon), Samuguri Bihali gaon, Chitalmari and Matikhula Dimasa gaon.	Bank Erosion And Overtopping Bank Erosion

	Dhansiri (Left Bank)	Bengenabill , Dakbanglow,Deopani Rongagora,Ghariyaldubi, Gorbasti, Kacharidubi,Kathalguri,Kuchgaon, Naokata, Hollowkhuwa, Pub Dillawjan near singadubi, Kherbari, Bhetagaon, Dawjingphang.	Bank erosion
	Kalioni (Right Bank)	Bhitor Kalioni Barsali Teron gaon, Volunteer gaon,Rajkhuwagaon	Bank erosion
	Diphu River	Panbari to DIC office, Beltola area, Diphu to Manja road	Over topping Bank Erosion
	Dharamnala	Dharamnala area	Over topping

Gauge Site under Diphu Water Resources Division.

River	Gauge site	Danger level (in M)	Name of Officer Incharge along with Phone No.
Dhansiri	Bokajan Rail bridge	135.00 M	Sri Jeevan Mech J.E 8812807358
Jamuna	Howraghat market bridge	76.49 M	Smti Rohini Phangchopi J.E 9531148140
Diphu	Diphu Rail bridge	170.00 M	Sensing Hanse J.E 7086652023

Danger Levels and Maximum Recorded Level of Major Rivers

Name Of River	Location Of Gauge Site	Danger Level (M)	Maximum Recorded Level/Date(M)
Dhansiri	Bokajan Rail bridge	135.00 M	134.95 (08/09/2007)
Jamuna	Howraghat market bridge	76.49 M	74.40(15/06/2018)
Diphu	Diphu Rail bridge	170.00 M	170.34(29/10/2019)

Stock of Flood Fighting Materials

Name of Division- Diphu Water Resources Division, Diphu.

Sl. No.	Store	Materials	Quantity	Remarks
1	Divisional store	1. Empty cement bag 2. Life jacket 3. Gumboots 4. Torch 5. Umbrella	1. 15000 nos. 2. 10 nos. 3. 10 pair 4. 10 nos. 5. 10 nos.	

4.3:Inspector of Schools: Sri. Biren Sing Engti, Inspector of Schools, Ph. No. 8011789791

Highland school building for sheltering, relief and rehabilitation during Flood:

Sl. No.	Name and Address of the shelter Place	Capacity	Drinking water facility	Sanitation facility	Electricity facility
Under Diphu Sub-Division					
1	Diphu Govt. Boys' Hr. Sec. School, Diphu	500	Available	Available	Available
2	Rengbonghom Hr. Sec. School, Diphu	400	Available	Available	Available
3	D.A.V. Hr. Sec. School, Diphu	400	Available	Available	Available
4	Chandrasing Teron High School, Diphu	300	Available	Available	Available
5	Binapani High School, Diphu	300	Available	Available	Available
6	Bakaliaghat Hr. Sec. School, P.O. Bakaliaghat	200	Available	Available	Available
7	Phuloni High School (Pvn), P.O. Phuloni	250	Available	Available	Available
8	Dengaon High School (Pvn), P.O. Duabamuni	200	Available	Available	Available
9	Langhin Pamgaon High School (Pvn) P.O.	300	Available	Available	Available

	Langhin				
10	Howraghat Hr. Sec. School(Pvn), P.O. Howraghat	350	Available	Available	Available

Sl. No.	Name and Address of the shelter Place	Capacity	Drinking water facility	Sanitation facility	Electricity facility
Under Bokajan Sub-Division					
1	Bokajan Hr. Sec. School (Pvn), P.O. Bokajan	300	Available	Available	Available
2	Vivekananda High School (Pvn), P.O. Bokajan	250	Available	Available	Available
3	Barpathar High School (Pvn), P.O. Disirigayan Satra	300	Available	Available	Available
4	Sarihajan High School (Pvn), P.O. Sarihajan	300	Available	Available	Available
5	Balipathar Hr. Sec. School (Pvn), P.O. Balipathar	200	Available	Available	Available
6	Deithor High School (Pvn), P.O. Deithor	200	Available	Available	Available
7	Rongbong Ghat High School (Pvn), P.O. Letekujan	200	Available	Available	Available
8	Merabheti High School (Pvn), P.O. Bhiton Kalioni	260	Available	Available	Available
9	Chowkiola High School (Pvn), P.O. Bogijan	280	Available	Available	Available
10	Silonijan High School (Pvn), P.O. Silonijan	250	Available	Available	Available

Shelter Management Team:

Sl. No.	Name of School	Category	Name of Principal/Headmaster	Contact No.
1	Inspector of Schools, KADC, Diphu	Govt.	Mr. Biren Sing Engti	8011789791
1	Govt. Boys' Hr. Sec. School	Govt.	Mr. Hilari Terang	8135920527
2	D.A.V. Hr. Sec. School	Provin.	Mr. Chandra Sing Senar	7896911718
3	Rengbonghom Hr. Sec. School	Provin.	Mrs. Longsing Timung	9101729083
4	Binapani High School	Provin.	Mr. Gautam Kr. Shome	7002552954
5	Chandrasing Teron High School	Provin.	Mrs. Arunima Pathak	9435315482
6	Howraghat Hr. Sec. School	Provin.	Sri Ashraf Uddin Ahmed	6001072661
7	Phuloni High School	Provin.	Mr. Mukti Nath Saikia	9678143865
8	Bakaliaghat Hr. Sec. School	Provin.	Mr. D.D. Deka	7002430321
9	Dengaon High School	Provin.	Mr. Jiban Pator, HM i/c	9613333088
10	Langhin Pamgaon High School	Provin.	Mr. Nipen Ch. Baglary	7399334055

To provide assistance during any emergency the name of schools inclusive of the associate head teacher and their contact no. of each block are listed below:

Diphu Sub-Division				
Lumbajong Block				
Sl. No.	Name of School	Category	Name of Principal/Headmaster	Contact No.
1	Govt. Boys' Hr. Sec. School	Govt.	Mr. Hilari Terang	9435741391
2	Govt. Girls' High School	Govt.	Mr. Nirmal Chetry	9435938213
3	D.A.V. Hr. Sec. School	Provin.	Mr. Chandra Sing Senar	7896911718
4	Rengbonghom Hr. Sec. School	Provin.	Mr. Longsing Timung	9101729083
5	Binapani High School	Provin.	Mr. Gautam Kr. Shome	7002552954
6	Barlangfer High School	Provin.	Mr. Rudra Mohan Goswami	7002286328
7	Chandrasing Teron High School	Provin.	Mrs. Arunima Pathak	9435878762
8	Diphu Night High School	Provin.	Mr. Atul Kalita	9435316125
9	Dhansiri English High School	Provin.	Mr. Purna Bahadur Chetry	9435316342
10	Dhansiri High School	Provin.	Mr. Sankar kandha, HM	9401691862
11	Inglongkiri High School	Provin.	Mr. Joydeb	9957235946

12	Kisan Hindi High School	Provin.	Mr. Subhash Chandra Ram	9613967535
13	Klirdap High School	Provin.	Mrs. Bobita Ingti Katharpi	7002146873
14	Langcholiet High School	Provin.	Mr. Dipti Kumari Devi	9678755391
15	Longnit High School	Provin.	Mr.Durgeswar Saikia	8638385620

Howraghat Block

1	Howraghat Hr. Sec. School	Provin.	Sri Ashraf Uddin Ahmed	6001072661
2	Amonigaon Bodo Medium High School	Provin.	Mr. Akhil Ch. Khakhary	9613777409
3	Beloguri High School	Provin.	Mrs. Gitanjali Mech	9365984266
4	Howraghat Borbil High School	Provin.	Mrs Duhita Khakhary	9435318729
5	Howraghat English Medium High School	Provin.	Mr. Muktalal Das	7002006057
6	Howraghat Tinali Anchalik Bodo Medium High School	Provin.	Mr. Shyam Basumatary	7399765700
7	Howraghat Town Girls' High School	Provin.	Mr. Bipul Ch. Deb	9435654970
8	Kamini Sarkar Girls' High School	Provin.	Mr. Kirendra Sarkar	9957666392
9	Karkok High School	Provin.	Mr. Jyoti Kt. Borah	7399756112
10	Lachit Borphukan High School	Provin.	Mr. Rajen Singha	8876011772
11	Ok-Kereng High School	Provin.	Mrs. Monika Rongpipi	7002704179
12	Panditghat High School	Provin.	Mr.Jitumoni Kalita	9957942904
13	Parokhuwa High School	Provin.	Mrs. Mina G. Momin	8011409449
14	Phongloket High School	Provin.	Mr. Umesh Kakati	9954859876
15	Phuloni High School	Provin.	Mr. Kiron Ch. Bora	9678143865
16	Pudumpukhuri High School	Provin.	Mr. Novanit Kr. Mishra	9535452625
17	Rajapathar High School	Provin.	Mr. Moni Monto Saikia	9435318772
18	Rajapathar Tinali High School	Provin.	Mr. Naba Laskar	9954860878
19	Rangsina English High School	Provin.	Mr. Dhon Bh. Tamang	9678620129
20	Rastra Bhasa High School	Provin.	Mr. Sahebjeet Chauhan	8011440331
21	Rongkut High School	Provin.	Mr. Sujit Kr. Nath	9401590613
22	Rongkut Matikhola High School	Provin.	Mr. Chandra Mohan Upadhaya	8473838841
23	Sildharampur Cherakani High School	Provin.	Mr. Bipin Ch. Phukan	9435318730
25	Uttar Borbil Binapani High School	Provin.	Mr. Subhash Ch. Bose	7896668822

Langsomepi Block

1	Bakaliaghat Hr. Sec. School	Provin.	Mr. Deva Dutta Deka	9085378310
2	Bakalia Bahani Adarsha High School	Provin.	Mr. Atul Ch. Bora	8638357029
3	Bakalia English High School	Provin.	Mr. Rupsing Engti	9954500952
4	Jaipong Adarsha High School	Provin.	Mr. Chandra Kanta Chutia	9678615841
5	Jeng Rongpi English High School	Provin.	Mr. Parashuram Tamang	8472848215
6	Kangjuk Athoi High School	Provin.	Mr. Dileswar Bora	9957014231
7	Langhin Girls' High School	Provin.	Pramananda Bairagi	6001974861
8	Sunpura Anchalik High School	Provin.	Mr. Thanuram Nath	9435369429
9	Town Jananta Hindi High School	Provin.	Mr. Rambrije Chauhan	943505030

Samelangso Block

1	Dokmoka Hr. Sec. School	Provin.	Mr. Kiran Hazarika	8486792305
2	Dengaon High School	Provin.	Mr. Jiban Pator, HM i/c	9613333088
3	Dentaghat High School	Provin.	Mr. tapan Ch. Mudoi	940107275
4	Donkachingthu High School	Provin.	Mr. Timung	9613055973

5	Langhin Manikpur Bodo Medium High School	Provin.	Mr. Moheswar Brahma	9859667962
6	Langhin Pamgaon High School	Provin.	Sri Nipen Ch. Baglary	7399334055
7	Samelangso High School	Provin.	Md. Moinuddin Ahmed	8011831121
8	Tekelangjun High School	Provin.	Mr. Sihsuram Bhuyan	8753085172 7086104867

4.4: PWD (Road) Department: Sri Juwel Timung, i/c Addl. Chief Engineer, PWD (R&B) Diphu, Ph. No. 9435066230/9678744763

The main function of the Public Works Department is to plan, implement & maintain Rural / Urban Roads and buildings of the District. The District Level administration of the Public Works Department undertakes field investigation, survey, data collection, preparation, execution & maintenance of aforesaid schemes. The following are the names with designation and official address of Public Works Department:

Address of PWD Circle Headquarters		
Diphu Division	Bakulia Division	Kohora Division
Sri Dipak Das, Executive Engineer, PWD Diphu Roads Division, Diphu. Ph. No.: - 9435168468	Sri Rajen Engleng, Executive Engineer, PWD, Bakulia Road Division. Bakulia. Ph. No: 8638200825	Sri Budha Teron , Executive Engineer, PWD, Kohora Road Division. Dokmoka. Ph. No: 9365024077
Barpathar Division	DokmokaDivision	
Eusuph Ali Ahmed, Executive Engineer, PWD Barpathar Roads Division. Ph. No: 9101816268	Sri Badon Sing Tisso, Executive Engineer, PWD Dokmoka Roads Division. Ph. No: 7002134225/6001432253	
PWD (R&B) Diphu Circle-I, Diphu: Mr Jewel Timung, Superintending Engineer, PWD Diphu Roads Division, Contact No: 9678744763		
Building Division:	Mechanical Division	Electrical Division
Mr. Pratap Terang, Executive Engineer, PWD Diphu Building Division, Diphu. Ph. No: 8011190327	Mr Monjul Gogoi, Executive Engineer, PWD Diphu Mechanical Division, Diphu. Ph. No: 9435067308	Mr Sushanta Langthasa, Executive Engineer, PWD Diphu Electrical Division, Diphu. Ph. No: 9435166592

List of Roads Vulnerable to Flood

Under PWD (Road), Diphu Roads Division, Diphu

Sl. No	Road No	Connectivity		Total Length (in KM)	Population to be affected
		From	To		
1	L60	Lower Mohendijua	Majgaon	2.50	172
2	L62	NH 36	Langwoku	1.00	58
3	L35	16th KM of Jhum Control Road	Josheph Christian Basti	2.20	342
4	L27	Dhansiri	Kherbari	7.42	1296
5	L48	DLHS Road	Borlanphar Rly Station	2.40	1832
6	T13	Dimapur	Lumding	73.00	5312

List of Bridges Vulnerable to Flood

Under PWD (Road), Diphu Roads Division, Diphu

SI no.	Name of Road	Bridge No	RCC/SPT	Length in M	Present Status
1	3rd of DM rd. to Harilal Basti via Rangnihang	1/1	Semi RCC	20.00	Good
2	Road from Beltola to Kakati Ronghang village	1/1	Semi RCC	20.00	Good
3	NH-36(Manja Veterinary colony) to Mohendijua HS School via Majuar Timung village	1/1	SPT	48.00	Poor

Tools and Plants

DETAILS OF TOOLS AND PLANTS

Sl. No.	Name of Tools and Plants	Available	Quantity Required
1	Excavator with Tripper	NIL	10 Nos.
2	Dumper	NIL	10 Nos.
3	Concrete Cutter	NIL	8 Nos.
4	Chainsaw	NIL	20 Nos.
5	Mobile Electric Generator	NIL	4 Nos.
6	Bull Dozer	NIL	6 Nos.
7	Road Roller	NIL	6 Nos.
8	Power Chisel	NIL	8 Nos.
9	Recovery Van	NIL	6 Nos.
10	Hydraulic Jack	NIL	8 Nos.
11	Non-Hydraulic Jack	NIL	8 Nos.
12	Night Vision Equipment	NIL	30 Nos.
13	Solar Charger System	NIL	20 Nos.
14	Tata ACE Van	1	4 Nos.

TASK FORCE UNDER PWD:

- Based on the road inventory survey,
- The following corrective measures shall be taken up by PWD department to minimise the risk of loss of lives and properties –
- Embankment protection by providing appropriate steps like constructing of boulder apron, boulder pitching, boulder sausages, RCC porcupine, ground wall to avoid breaches.
- Afforestation and vegetative cover will help the road embankment to counter the road erosion by flood water current.
- In some places, relining walls, levees, lakes, retention ponds will be constructed to hold extra water during the time of flooding
- Construction of raised platform to provide shelter to the flood affected people and live stocks at the time of flood. This platform may also be used as helipad in the time of crisis.
- Clearance of debris from the water way of cross drainage structures like HP culverts, SPT bridges, RCC bridges etc.
- Selection of alternative route arrangement should be made for traffic restoration at time of crisis. Selected alternative route should be repaired where necessary.

Mitigation measures for flood.

- Mobilise man, materials and machineries as per the approved SOP
- Collect information's of intensity of damages.
- Prioritise areas of operations to establish early surface communication
- Removal of debris, blockage, barriers, obstructions and linking of breached portion of roads / bridges be given top priority
- The links between NH, SH, MDR and through roads should be established for communications
- Repairs of existing damaged culverts and constructions of new culverts as per requirements
- Conversion of SPT bridges into RCC ones.
- Establish mitigation fund in department budgets.

SOP of PWD:

1. Title: SOP for flood damaged road & bridges including erosion.
2. Purpose: immediate if damaged road and bridges and provision of erosion disrupting communication through road network. Also to identifying alternative route in case of disruption of vital road communication.
3. Scope: Assessment shall be made to measure the magnitude of damage and repair the same for providing immediate connectivity to provide relief materials to the marooned people. It is also priority to restore the road communication for emergency services. 24 hrs round the clock control to be estimated for any reports.

4. Task description: Assessment to be made by the field staff and report to the next higher level officer. Immediately the preparedness plan is prepared by the dept prioritising the damages to be restored.
5. Personal role:
 - a. Departmental muster roll: Round the clock vigil is done so the muster roll labours in shift basis. They also take up the minor repairing work in consultation with S.A with their available resources.
 - b. Section assistant: Immediately assist the local marooned people in case of emergency also report to the magnitude of damage to the respective S.O/ AE
 - c. Section officer: Assess the damage and prepare the cost appraisal for temporary restoration and submit the same to AEE
 - d. AEE: Check the cost appraisal and visit the site for verification of lost and forward the same to EE for approval.
 - e. EE: immediately report the DDMA and also to the departmental higher authority. In the same time take necessary action initiated to restore communication.
6. Materials, equipments and resources as required: Mobilisation of materials, labours and equipments required for restoration work through dept contractor
7. Action point with time from sequencing: work programme with time specific is prepared in consultation with the contractor. Work must be complete within the time frame in specific request.
8. Roles of persons outside the department: Day to day interaction is made with the DDMA and with the local community.
9. Reference to associates SOPs: All other depts. which are involved with the road network will be consulted before preparing the SOP
10. Quality check and on sight mechanism: During the consultation quality is checked by the departmental options from lower level to the district level. District administrations also check the completed works.

4.5: PWD (Building): Sri Juwel Timung, i/c Addl. Chief Engineer,PWD (R&B) Diphu, Ph. No. 9435066230/9678744763, Sri PratapTerang, Executive Engineer, PWD Diphu Building Division,Diphu, Ph. No. 8011190327

Organizational Set-up of PWD Diphu Building Division,Diphu

- (i) Executive engineer (B) is the overall technical in charge of the department
- (ii) Asstt. Ex Engineer is the immediate subordinate to the Ex engineer whose is to asstt to the Ex engineer for preparation of estimate, supervision of work, preparation of will and other mandated works as on when required.
- (iii) AE/JE will assist Asstt Ex. Engineer in all works
- (iv)Section asstt.(S/A) and muster roll (M/R) Lab our are the field staff who will monitor the works as per instruction from JE or sectional officer.

SOP:

Pre disaster actions:	During & After disaster actions:
<p>To impart training to field staffs for readiness to deal with a disastrous situation.</p> <p>To undergo training of field staffs organised by other agencies</p> <p>Investigation of existing permanent structures falling under jurisdiction</p> <p>Identification of vulnerable areas based on investigation</p>	<p>Act in co-ordination with District Authority</p> <p>To provide & use manpower for emergency services</p> <p>Intimation to the higher authority of the situation time to time.</p> <p>To arrange temporary camp for effected people.</p> <p>E.E/AEE/AE/JE will issue order at site to cary out any restoration work to person/group capable of excuting the work and the same will be intimated to Nodel Officer of the department and DDMA forthwith</p> <p>As far as possible,work will be negotiated as per current SOR of APWD/local market rate else the same will be allotted at the rate agreed upon at the site itself</p> <p>Measurement recorded in the field book will be accepted. Payment will be made from the budget allocation of disaster management or any other source.</p> <p>Labourers available with the department will be engaged</p> <p>Casual labours at the local rate will be engaged if necessity arises</p> <p>Locally available construction materials will be utilized for the work</p>

	<p>P.O.L will be procured from the nearest petrol depot</p> <p>Measurement for casual labourers engaged/materials procured and utilized will be recorded in the field book</p>
--	--

Responsibilities of Officials:

Designation	Roles & Responsibilities
Addl Chief Engineer,PWD (R&B),Hills,Assam,Diphu	<p>Formation of Teams</p> <p>Formation of Control room</p> <p>Organizing Trainings</p> <p>Preparation of advanced precautionary measures</p>
S.E (R&B),Diphu circle,Diphu	In charge of Disaster Management and control room with the assistant technical assistants & Subordinate staff
E.E,PWD (Building)	<p>Nodel Officer</p> <p>Assisting in organizing Trainings</p> <p>Supervision & Inspection of damage building and prone areas in advance & consolidation of vulnerable Area and damage information</p> <p>Conducting meetings with AEE/ AE/JE / Contractors once in season and divisional level</p>
AE/JE	Assist Asstt. Ex. Engineer in all works including preparation estimate,supervise work and bills etc.

Some Important Telephone Numbers Involving Disaster Management Activities:

Sl no.	Names of Officers	Designation	Contact No.s
1	Sri Juwel Timung	i/c Addl. Chief Engineer PWD (R&B), Hills, Assam, Diphu.	9435066230 9678744763
2	Sri Jewel Timung	Superintendent Engineer,P.W.D (R&B),Diphu Circle,Diphu	9678744763
3	Sri Pratap Terang	Executive Engineer,PWD Diphu Building Division,Diphu	8011190327
4	Sri Sarsing Kro	Asstt. Excutive Engineer, PWD, Diphu Building Sub- Division,Diphu	8876842481

4.6: A.H & Veterinary Department: Dr. Dilip Mahanta, DVO, Ph. No. 9954498339

Necessary Prevention Measure to Reduce The Impact of Flood:

Sl. No.	Particulars	Measures
1	Capacity build up in flood prone area of the district	<ul style="list-style-type: none"> • Livestock owners would be regularly sensitized on evacuation, preparedness measures for flood/heat wave. • Farmers will be sensitized for prevention and control of animal diseases during ongoing skill up-gradation training of farmers. • Department officers will be sent to undergo capsule training programme on disaster management. • Village volunteers/Members of S.H.G./N.G.O/Gopal mitras will be trained regarding rescue and shifting of livestock to animal shelter, carcass disposal etc
2	Public awareness	Mass awareness camping would be carried out in the vulnerable areas with the help of audio visual aids to be taken for heat wave, flood.ied out
3	Vaccination	Disease surveillance system would be strengthened to mitigate animal disease epidemics.

Provision of funds for disaster mitigation and related interventions: The Department will make budgetary provisions for disaster mitigation and related interventions.

PREPAREDNESS PLANNING : The preparedness plan of the Department will further ensure that all concerned departments and agencies are able to respond to potential damage zones in a prompt & coordinated manner.

Initial assessment: will include rapid collection and analysis of data including, animal population profile and distribution will be integrated with vulnerability mapping of area along with vaccine coverage and identification of highlands for shelter and accommodation of the animals.

Required medicines should be replenished and items like surgical packs will be stocked in advance prior to the flood season/ cyclone or any other hazard event and kept in readiness.

Storage of feed and fodder at safe places in flood and drought prone areas and making arrangements for its supply. As after any kind of disaster feed shortage is most common, so to coup up with the situation a buffer stock is keep ready at feed mixing plant Diphu and Duck farm Phuloni .

Availability of Cattle Feed Stock (Annual).

Guinea Grass/Napier Grass(Fodder)----- =170 Quintals

Reena Grass----- =140 Quintals

Napier Grass----- = 50 Quintals

Para Grass----- = 50 Quintals

Penicium Grass----- = 490 Quintals

Total= 900 Quintals

Concentrate Feeds yearly production: 46-50 tones.

Mineral vitamins supplement and balanced feed to affected animals are to be arranged.

Vaccination drives for animals will be taken up in the district from time to time.

Control rooms will set up at district level. Nodal officers will be identified at the district levels for collecting data and analysing relevant surveillance reports and ensuring appropriate follow up.

Constitution of Incident Response Team (IRT) during flood and after flood: Incidence Response Team will be constituted at District level/Sub-Division level/Block level/most vulnerable places to tackle any disaster event.

Role of the District Team formation are:

To coordinate with Directorate and District Disaster Management Authority

To activate disaster plan

Manage the overall response activities in the field.

Deploy adequate disaster staff for the response and monitor effectiveness

To develop the media message regarding up to date status of disaster mitigation and response work

To arrange necessary equipment/medicine/vaccine necessary for response measures

Collection and maintenance of documentation on all disaster information.

IRT at District level:

Sl. No.	Post	Role
1	District A.H & Veterinary Officer	Convener
2	Officer in Charge, District Diagnostic Laboratory	Member

Control Room Diphu

Sl. No.	Name	Designation	Contact No.
1	Dr. David Bordoloi	Veterinary Officer, ICDP, Manja	8790536892
2	Sri Suresh Hanse	Vety. Field Asstt.	9613072652
3	Ramit Sarma	Grade-iv	7002177761

IRT Howraghat:

Sl. No.	Name	Designation	Contact No.
1	Dr Dibyojyoti Neog	Block Veterinary Officer	9859301859
2	Rubul Teron	Vety. Field Asstt.	8812028138
3	Prodip Barik	Vety. Field Asstt.	9954263622
4	Rajish Lekthe	Grade-iv	9678732718

IRT Bokajan:

Sl. No.	Name	Designation	Contact No.
1	Dr Subodh Barman	Block Veterinary Officer	9435308739
2	Songsar Bey	Vety. Field Asstt.	9401259734
3	Risim Rongpi	Vety. Field Asstt.	8811884629
4	Chandan Barman	Grade-iv	8134947588

5	Dipok Bhangra	Grade-iv	8011999566
---	---------------	----------	------------

Manpower of The Department With Details For Disaster (Flood) Management Work:

Name of the Staff	Designation	Contact No
Dr. Dilip Mahanta	D.V.O,Karbi Anglong	9954498339
Dr. Krishna K Das	SDVO, Diphu, Karbi Anglong	8011387860
Dr Abdur Rahman	i/c Office Incharge, ICDP/ARO	9101477435
Dr. David Bordoloi	Nodal Officer, DM	8790536892
Dr. Monica Tissopi	VO,Diphu	9101046881
Dr. Pradip Symon	VO, Silonijan	9854137257
Dr Dibyojyoti Neog	B.V.O, Howraghat	9859301859
Dr. Rajen Ronghang	B.V.O, Manja	8011772912
Dr. Subodh Barman	V.O, Bokajan	9435308739
Dr Prodip Symon	V.O. Silonijan	8761908970
Dr. Rukasen Terang	B. V.O., Nilip	9678140335
Dr. Sherdihun Engtipi	V.O, Phuloni	9401178228
Dr. Avinash Timung	V.O, Bokolia	9508253158
Dr. Dibyajyoti Jaharisa	BVO, Samelangso	8011967164
Sri Suresh Hanse	V.F.A,Diphu	9613072652
Sri Harnath Kro	Peon	8011699160
Sri Longkam Phangcho	Peon	9435169830
Mrs. Ampho Phangchopi	M/R	9954857248
Mrs. Bobi Bounzakimi	Peon	8474082788
Mrs .Hotimai Teronpi	Peon	9085277407
Sri Sameer Kathar	V.F.A,Borlangfar	9957535884
Sri Welson Rongpi	Peon	9577431888
Sri Rubul Teron	V.F.A, Howraghat	8812028138
Smt. Elizabeth Beypi	Peon	9613517605
Sri Rajesh Lekthe	Peon	9678732718
Sri Riju Basumatary	V.F.A ,Okereng	9957961343
Sri Rajesh Enghi	Peon	9678265440
Sri Prodip Barik	V.F.A, Rongkut	9954263622
Sri Anla Basumatary	S/C	9577065104
Sri Leonardo Basumatary	V.F.A, Kachupukhuri	9101332747
Sri Khonjoy Hatigoyari	Peon	7399777183
Sri Lokendra Basumatary	V.F.A, HidiBonglong	8486072948
Sri MonujTerang	Peon	9613951117
Sri Lasdillin Teron	V.F.A, Manja	9435811852
Sri Sarlongki Millik	V.F.A, Manja	9435584319
Sri Chandra Doulagopu	Peon	9859155054
Md. A. H. Borbhuyan	V.F.A, Dillai	9854329687
Sri Babu Terang	Peon	
Sri Nayanmoni Teron	V.F.A, Chutianala	9435225467
Sri Rajen Engleng	Peon	
Sri Songsar Bey	V.F.A, Bokajan	9401259734
Sri P.C Bora	Peon	9859154548
Sri Stanly Kro	V.F.A, Hidipi	8638788584

Smt. Almina Barlow	Peon	9401379518
Sri Dipok Bhangra	Peon, Nerapatti Sub- Centre	8011999566
Sri Borbi Tokbi	Peon	9613967680
Sri Ajit Wari	Peon	8471803487
Sri Onsing Teron	V.F.A, Dengaon	9577432520
Sri Khumdm Brahma	V.F.A, Dentaghat	9678937180
Sri Gajendra Daimary	Peon	9678932110
Sri Gangaram Engti	S.V.F.A, Bakolia	9957531826
Sri Ranu Chanda	V.F.A, bakolia	9101112891
Sri Jirsong Ronghang	Peon	8011766776
Sri Krishna Das	Peon	9401277305
Sri Ranjit Basumatary	Peon	8812021165

DISASTER RESPONSE PLAN:-

During Disaster

The following are the functional steps for response system for Animal Husbandry & Veterinary Department:

- Information of disaster will be given by revenue department or district administration.
- District Control Room (DCR) is looked after by District Veterinary Officer. Incidence response teams will be assembled when information of disaster/ disease outbreak is received.
- During disasters animal husbandry department will take care of life saving work of sick and wounded animals and feeding of animals.
- Rescue of animals during disasters will be handled by Police/ Para Military/ NDRF/ SDRF.

The rescue measures are taken shortest possible time of occurrence of disaster. This is undertaken in following ways as mentioned in the table given below.

Sl. No.	Major Disaster	How	Convergence required	Cost Involved
1	Flood	Provision of temporary shelter by evacuating animal from affected places.	Local Volunteers NGO SHG	Construction of animal shelter Boat Mobility

Infected animals should be evacuated to nearest hospital as early as possible. In case of floods, animals should be quickly evacuated from affected area to highland area.

In flood prone areas care should be taken to see that water sources for animals are not contaminated. Disinfectants should be stocked in advance for disinfection of water.

- In case of infections, infected animals will be segregated from other animals to prevent spread of diseases. They are kept in a location away from the wind direction. They will not be allowed to share food and water with other animals.

Post Disaster

Post disaster management includes supply of feeds and fodder, feed supplements, preventive medicines etc to prevent any flare up of diseases mainly diarrhea and dysentery.

Deworming of the animal: The deworming is one of the major steps to be taken up as after any disaster like flood, drought etc animal become more prone to the parasitic infestation resulting malnutrition of the animal which cause them prone to many disease.

Treatment of sick animals: The affected injured / sick animals and birds are to be treated as immediately as possible as per the requirement. The existing inventory of medicines is to be utilised. Once flood recedes, the field staff/veterinary teams formed will visit all the approachable villages, animal health checkup camps should be set up in villages to reduce probability of outbreaks and take up treatment of injured and ailing animals. The veterinary teams will conduct preventive vaccinations against contagious diseases in the area.

LIST OF VACCINE ARE TO BE GIVEN PRIOR TO THE FLOOD AND AFTER FLOOD:

Sl. No.	Name of Animal/Species	Vaccine to be given for immunization
1	Cattle & Buffalo	HS,BQ,FMD & Anthrax, Vaccine as per endemicity
2	Sheep & Goat	PPR,Goat Pox Vaccine as per endemicity

3	Poultry	RD Vaccine Precautions Do not rehydrate vaccine until ready for use. Use the sterile diluents supplied with the vaccine only. Vaccinate only healthy birds Use entire contents of the vial when first opened Burn all used vials and unused contents Do not vaccinate during 21 days before slaughter Do not use chemical disinfectants for sterilization. Keep vaccine in ice bath during the entire vaccination period. Reconstituted vaccine should be used immediately. For veterinary use only.
---	---------	---

After disaster monitoring for diseases will be done.

Disposal of carcass of dead livestock: Disposal of the carcasses are one of the major step to be taken at post disaster phase with the help of Municipalities/Gram Panchayats/BDOs/Town comities for removing animals likely to become health hazards. Necessary arrangement should be made for prompt and easy disposal of carcasses during the Disaster and Post-Disaster period. The District Veterinary Officer along with the teams will advise the local administration and revenue officials to take up prompt disposal of carcasses to prevent epidemics. The local VAS/EO Vety/VFA should keep all the records of dead livestock if any in his/her jurisdiction with all relevant information (age, colour, sex, and preferably owners name & address) before burial. No carcass should be buried by the Carcass Disposal Team (CDT) engaged without the consent of local to facilitate compensation measures if Govt. Desires. It is advisable to use some govt. public land for disposal of carcass.

Loss and Damage Assessment:

VAS/EO Vety/VFA will done verification jointly with Local Govt. village Headman will assess the real loss of livestock / shed / pen etc. Incidence Response Team will collect data and analyse relevant surveillance reports and ensure appropriate follow up action and reporting.

Reconstruction of social infrastructure

Animal Husbandry & Veterinary Department will take role in coordination with concerned deptt. and agencies for reconstruction of damage infrastructure of animal sheds. Reconstruction of the damaged animal sheds and their health centers will be addressed and supported through the advance tools like Insurance and by any other important means, which are affordable. Local administration/KAAC authority will distribute the compensation as per norms.

PRE-FLOOD CARRIED OUT 2022-23:

Distribution of medicine:

- Anthelmintics – 1500 doses
- Anti Bloat – 900 pkts
- Mineral Mixture- 600 Kgs
- Anti Diarrheal- 1200 doses
- Fly Repellant- 550 doses
- Vitamins/ Feed Supplement- 1100 doses
- 5 nos. of Pre flood camp (approx. 1100 animals treated)

Preparedness For 2023-24:

Budget for Flood preparedness in AAP (State Plan) 2023-24: Rs 5.0 Lakhs (Approx.)

Ongoing vaccination for FMD under central scheme FMD CP. Till date approx. 20670 nos. of animals has been vaccinated.

Ongoing subsidies scheme for Livestock insurance which will cover any loss of Livestock during flood.

Indicative List For Common Veterinary Medicine Are To Be Use During Flood:

Sl.No.	Name of the medicine	Presentation	Unit
1	Dextrose with electrolyte	500 ml	100
2	Dextrose with sodium chloride	500ml	100
3	Melonex/ Plus inj	100 ml	50
4	Liver extract Inj.	30 ml	60
5	Vit. B ₁ , B ₆ , B ₁₂ Inj.	30ml	100
6	Vit. ADE Inj.	10ml	50
7	O 2 Tab	--	1200 doses
8	Mineral mixture with vitamin	1kg	200
9	Chlorophenaramine mealeate	100 ml	50

10	Dexamethasone	10 ml	40
11	Sulphadimidine Bolus	5gmsX 50s	250
12	Sulphatrim Inj	30 ml	60
13	Gentamicine Inj.	30ml	50
14	Oxy.LA	50ml	150
15	Anthelmintics	--	10000 doses
16	Himax	50 gm	250
17	Ruminotonic & Stomaque	1kg	100
18	Phenyl	1 lit	600
19	Bleaching Powder	500 g	500
20	Bloatarid	100 ml	200

4.7: Divisional Forest West: Sri Jaganath Rongpi , D.F.O, Ph. No. 9678992247

The Division comprises of 5 (five) Ranges (i) Northern Range with H.Q. at Bakalia, (ii) Central Range with H.Q at Diphu, (iii) Eastern Range with H.Q. at Rongaphar, iv) Western Range with H. Q. at Borlangpher, (v) Protection Range with H.Q. at Diphu

Quick Response Team for Disaster Management under KarbiAnglong West Division, Diphu

Name	Mobile No.	Name	Mobile No.
<u>Northern. Range, Phongloket (Bakalia)</u>		<u>Central Range, Diphu</u>	
Sri. Horinath Ronghang, A.C.F., In-charge	9101158779	Sri. Babul Rongpi, Forest Ranger, In-charge	6003982677
Sri. Longbiram Tisso, Dy.Ranger	9101656223	Miss. Mirlona Rongpipi, Forest Ranger	7002698918
Sri. Bikram Terang, Forester-I	8638003700	Sri. K.J. Rengma, Forester-I	7896570755
Sri. Biju Rongpi, Forester-I	6901008090	Sri. Chandra Sing Teron, Forester-I	9957434104
Sri. Utjal Teron, Forester-I	9613013038	Sri. Krishna Bey, Forester-I	9707366964
Sri. Ritu Rajbonshi,Fr.I	9577757121	Smt. Sarly Beypi,Forester-I	9394600939
Sri. Don Bora, Fr.I	6000582298	Sri. Jemson Rongpi, Forest Guard	9678204676
Sri. Atul Deka, Fr.II	8473083930	Sri. Rakesh Rongphar, Forest Guard	9954885794
Sri. Lunse Kro, Fr.II	9864317346	Sri. Bhakta Basumatary, Forest Guard	8135029249
Smt. Riki Keot, Jr. Asstt.	9365243365	Sri. Devid Rongpi, Forest Guard	9954503170
Sri. Sikari Kramsa, Fgd.	6000926150	Sri. Khonsing Rongpi, Forest Guard	8638583978
Smt. Rewoti Beypi,Fgd.	9365195113	Smt. Preety Beypi,Forest Guard	6000487534
Sri. Sankar Terang, Fgd.	8638552809	Smt. Phudang Ronghangpi,Forest Guard	7002150339
Sri. Rakesh Basumatary,Fgd.	9678028656	Smt. Sonaerish Ronghangpi,Forest Guard	8761822579
Sri Gautom Engti, Fgd.	9365154183	Smt. Seema Hansepi, Forest Guard	8134843638
Smt. Serdihun Engtipi,Fgd.	3001097763	Sri. Khiram Bey, Forest Guard	-
Sri. Rangina Terang, Fgd.	8011956570	Sri. Binod Rai, IBC	-
Smt. Monju Phangcho,Fgd.	7896245395	Sri. Jirsong Terang, IBC	-
Sri. Dulal Dhali,Driver	9435423188	Sri. Sarmon Singnar, Forester-I	8474059738
Sri. Probin Das, D/Runner	6000183085	Sri. Rangina Engti, Mali	9954797436
Sri. Amrit Bharali,Handiman	8822461236	Sri. Ajay Hanse, Forest Guard	-
Sri. Ramsing Rongpi, G/Chow.	8011556621	Sri. Rowelson Terang, Mali	6003698906
Sri. Birson Kro, G/C	9395256548	Sri. Madhab Talukdar, Forest Guard	-
Sri. Bimol Engleng, Boatman	-	Sri. Kanta Ram Teron, Forest Guard	-
		Sri. Moneswar Phangcho, Forester-II	9957209450
<u>Eastern Range, Rongapahar</u>		Smt. Purnima Beypi, Forest Guard	7399330922
Sri. Sundor Sing Teron, Dy. Ranger, In-charge	9365605980	Sri. Sanjay Terang, G/C	-
Sri. Bajuram Thause, Dy.Ranger	9395211602	Sri. Romesh Terang, Forest Guard	-
Sri. Alwinson Kathar, Forester-I	8638009456	Sri. Kushal Basumatary,G/C	8471821575
Sri. Sarsing Teron, Forester-II	6900976784	Sri. Amir Phanglo, Forest Guard	6003054395

Sri. Bishnu Bora, Forest Guard	8638682123	Sri. Sarsing Lekthe, Foret Guard	-
Sri. Nirmal Rabha, Forest Guard	7002503239 9678569351	Sri. Arun Kro, Forester-I	8638473360
Sri. Deba Kt. Bora, Forest Guard	6001307475	Sri. Sing Hanse, Forest Guard	6002219898
Sri. Jirsong Tisso, Forest Guard	9101015518	Sri. Humson Rongphar, Forest Guard	7099134244
Sri. Mongalsing Kro, Forest Guard	9395194592	Sri. Bipul Ronghang, Forest Guard	6002448211
Sri. Santanu Dutta, Forest Guard	9101327836	Sri. Amit Sing Timung, Forest Guard	9387322267
Sri. Deo Kr. Sah, Forester Guard	7002775813	Sri. Dinesh Patgiri, Forester-I	6001124332
Miss. Geeta Ronghangpi, Forest Guard	6002551428	Md. Rajibuddin Ahmed, Forest Guard	8472961261
Smt. Purnima Teronpi, Forest Guard	6001980079 8822345581	Sri. Moheswar Phangcho, Forester-II	-
Sri. Prabal Dutta, Forester-I	9401241240		
Sri. Bijon Teron, Forester-I	9365524312	Western Range, Borlangpher	
Sri. Ranjit Engti, Gate-Chow.	70085606502	Sri. Probin Rongpi, F.R., In-charge	6003454075
Sri. Krishna Rongphar, Forester-I	9854691456 9101551911	Sri. Admond Terang, Dy.R.	8011484973
Sri. Jirsong Tisso, Forester-I	8638784663	Sri. Chandra Tokbi, Dy.R.	7002831867
Sri. Khorsing Rongpi, Forest Guard	8638583978	Sri. Piter Tisso, Fr.I	9854265228
Sri. Marsonly Hanse, Forest Guard	8472947759	Sri. Maising Hanse, Fr.I	9101152040
Sri. Basudeo Chouhan, Forest Guard	8787582023	Sri. Rang-im Teron, Fr.I	9101734818
Sri. Longki Killing, Forester-I	9101958180	Sri. Manik Tisso, Fr.I	7002723201
Sri. Deben Rongpi, Forester-II	9365029976	Sri. Chayaram Basumatary, Fr.II	8474888745
Sri. Surya Rongpi, Forest Guard	9365597848	Sri. Rajesh Tisso, Fgd.	7002115545
Sri. Baburam Rongphar, Forest Guard	8787525844	Sri. Puspo Brahma, Fgd.	6002389590
Sri. Pinku Terang, Forest Guard	9678547992	Sri. Harlongbi Timung, Fgd.	6000837556
Sri. Rakesh Tisso, Forest Guard	7002422785 9678447855	Sri. Babu Rongpi, Fgd.	9401746302
Sri. Deben Killing, Forest Guard	7637852652	Sri. Sertom Rongpi, Fgd.	9365651978
Sri. Nicodomous Teron, Forest Guard	9957537169	Sri. Dipankar Kalita, Fgd.	7002111781
Sri. Baliram Ingti, Forester-I	9435883273 9613013074	Sri. Monsing Teron, Fgd.	9945792284
Sri. Sanjoy Basumatary, Forest Guard	8638601869	Sri. Mindarson Timung, Fgd.	8810290211
Sri. Birensing Phangcho, Forest Guard	9864445254	Sri. Sudarson Robidas, Fgd.	6001408442
Sri. Benjamin Phangcho, Forester-II	8822621079	Sri. Rajen Timung, Fgd.	9957266475
		Sri. Sikari Kramsa, Fgd.	9435432228
Protection Range, Diphu			
Sri. Monohar Amphi, Dy. Ranger	8486501805		
Sri. Philip Teron, Forester-I	9854425629		
Sri. Borun Bey, Forester-I	8638453523		
Sri. Paniram Hanse, Forester-I	9954600717		
Smt. Sintu Kropi, Forester-I	6003658726		
Smt. Manai Ronghangpi, Forester-I	6001494014		
Smt. Swapna Rongpipi, Forester-I	7086570510		
Sri. Chingthur Dera, Forester-I	8638742043		
Smt. Rekha Killingpi, R/Asstt.	9476883944		
Sri. Longki Engti, Forester-II	9707855490		
Sri. Harmon Timung, Forester-II	8812874593		
Sri. Sarthe Enghee, Forester-II	9394101946		
Sri. Amal Ch. Bey, Forest Guard	9101675866		
Sri. Prabin Dutta, Forest Guard	9435315875		

Sri. Sekh or J.Gogoi,Forest Guard	9954652173		
Sri. Sarthe Rongpi,Forest Guard	7086245943		
Smt. Sabina Ingtipi,Forest Guard	8638932545		
Sri. Beform Rongpi, Forest Guard (Under Deputation)	8134000146		
Sri. Borsing Hanse,Forest Guard	6003574366		
Smt. Renka Tissopi, Mali	6001933804		
Sri. Jayanti Basumatary,Mali	9678500275		
Sri. Gulapi Dutta,Paniwala	9859109012		

Name and Designation of Controlling Officer/Nodal Officer and Assistant Officer under Karbi Anglong (West) Division, Diphu

Sl.No.	Name and Designation	Contact No.
1	Sri. Jogonath Rongpi, (DCF)	9678992247
2	Sri. Bikram Rongpi, ACF (H.Q)	-
3	Sri. Babul Rongpi, F.R. i/c Central Range, Diphu Sri. C. S. Teron, Fr. I Sri. K. J. Rengma, Fr. I	6003982677 - 9859286711
4	Sri. Horinath Ronghang (ACF), i/c N. R. Bokulia Sri. Longbiram Tisso, (Dy. Ranger)	7399723673 9101656223
5	Sri. Chandrasing Kro, (Dy. Ranger), i/c E. R. Rangapahar Sri. Prabal Dutta, Fr. I Sri. Krishna Rongphar, Fr. I, i/c Lahorijan Beat	8638198355 9401241240 -
6	Sri. Probin Rongpi , F. R. Western Range, Borlangpher	9957160429
7	Sri. D. N. Harijan, F. R. i/c Protection Range Diphu Sri. Paniram Hanse, Fr. I Sri. Philip Teron, Fr. I	8638351323 9954600717 9435067417

**List of Staffs Grade-III And IV Under Divisional Forest Office, Karbi Anglong West Division, Diphu
(For Duty at Control Room)**

Sl. No.	Name and Designation	Contact No.	Remarks.
(State Sector)			
1	Sri. Jemson Kro, Fr. I	9435608761	Recreation Park
2	Sri. Prabal Dutta, Fr. I	9401241240	i/c Dhansiri Beat
(Council Sector)			
1	Sri. Paniram Hanse, Fr. I	-	Protection Range
2	Sri. Sarthe Enghee, Fr. II	-	Protection Range
3	Sri. Jemson Rongpi, Fgd.	8133053141	Central Range
4	Sri. Rakesh Rongpi, Fgd.	-	Central Range

Judiciously utilizing all the available resources with the department to successful tackle the impending disaster events which can impair the normal life processes, different management works, eco-system functions and survivabilities of the species. The focus here will be to prevent such disaster at first place and to mitigate the impacts of catastrophic events caused damaged to life and property. Department strives to fulfill all its roles and responsibilities it is mandated to perform.

Objective: Flood, Fire and Storm Contingency thus prepared aims to achieve the following objectives

1. Identification of hazards and vulnerabilities departments is prone to
2. Identification, studying and analyzing the gaps existing in various management aspects and putting concerned efforts to address those issues and to plug the loopholes.
3. Capacity building and awareness generation among the frontline staff and local populace.
4. Close collaboration with other departments to mitigate the impacts of disasters, department is face with.
5. Further up-gradation and enhancement of the already existing framework for timely response to rescue and rehabilitation operation.

4.8: Divisional Forest East: Sri Jaganath Rongpi, D.F.O, Ph. No. 9678992247

Name of Range along with the staff:-

Sl. No.	Northern Range, Dolamara	Sl. No.	North-Western Range, Parkup Pahar	Sl. No.	Western Range, Dokmoka
1	Sri. Prohalad Kro, ACF	1	Sri Proholad Kro, ACF	1	Sri. Rajen Rongpi, ACF
2	Sri Robinson Kro, G/C	2	Sri Siken Sing Bey, Fr-I	2	Sri Naba Kanta Saikia, F.R.
3	Sri. Khorgeswar Deka, Mali	3	Sri Nogen Narzary, Fgd.	3	Dr. Pator Singnar, F.R.
4	Sri Mensing Tokbi, Fgd.	4	Sri Alok Mitra, G/C	4	Sri. Ashim Rongphar, Dy. Ranger
5	Sri Purnananda Gogoi, G/C	5	Sri Badan Ch. Das, Fgd.	5	Sri. Depak Mech, Dy. Ranger.
6	Smti. Soonmili Ronghangpi, Fr-I	6	Sri Pradip Teron, Fr-I	6	Sri. Jawaharlal Pandit, Dy. Ranger.
7	Sri Samuel Terang, Fgd	7	Sri Andreas Kramsa, Fr-I	7	Sri. Ranju Kro, Dy. Ranger.
8	Sri Parashar Saikia, Fr-I	8	Sri Don Bora, Fr-I	8	Sri. Baburam Singnar, Fr-I
9	Sri Lowrence Phangcho, Fr-I	9	Sri Mensing Bey, Fgd.	9	Sri. Dhaniram Rongpi, Fr-I
10	Sri Prosenjit Killing, Fr-I	10	Sri Lakhi Ram Bey, Fgd.	10	Sri. Montu Rongpi, Fr-I
11	Sri Mongal Taro, Fr-I	11	Sri Birsing Rongpi, Fgd.	11	Sri. Sanjay Engti, Fr-I
12	Sri Tara Sing Rongpi, Fr-II	12	Sri Ram Sing Terang, Fr-I	12	Sri. Ranjit Rongpi, Fr-I
13	Sri Motilal Mahala, Fr-I	13	Sri Denesh Basumatary, Fgd.	13	Sri. Sarbajong Hanse, Fr-I
14	Sri Kamal Sing Bey, Fr-I	14	Sri James Kramsa, Fgd.	14	Sri. Semson Engti, Fr-I
15	Smti. Rita Ronghangpi, Fgd.			15	Sri. Longbi Tisso, Fr-I
16	Sri Raju Rongpi, Fgd.			16	Sri. Waisong Terang, Fr-I
17	Sri Biren Terang,, G/C			17	Sri. Sarsing Bey, Fr-I
18	Sri Rowelson Terang, G/C			18	Sri. Samual Terang, Fgd.
19	Sri Rupon Terang, Fgd.			19	Sri. Birsing Rongpi, Fgd.
20	Sri Sumit Bey, Fgd.			20	Smt. Purnima Tokbipi, Fgd.
21	Sri Rajib Engti, Fgd.			21	Smt. Durga Teronpi, Fgd.
22	Sri Sar Sing Teron, Fgd.			22	Smt. Anumai Beypi, Fgd.
23	Sri Bimal Sing Teron, Fr-I			23	Sri Dhansing Teron, Fgd.
24	Sri Babu Ram Bey, Fr-I			24	Sri Sarim Ingti, Fgd.
25	Sri Bhupen Das, Fgd.			25	Sri. Bidyasing Bey, Fgd.
26	Sri Amar Sing Tokbi, Mali.			26	Smt. Rebica Teronpi, Fgd.
				27	Sri. Rupson Terang, Fgd.
				28	Sri. Kelvin Tisso, Fgd.
				29	Sri. Rajesh Millick, Fgd.
				30	Smt. Jutang Tissopi, Fgd.
				31	Sri. Horeswar Bey, Fgd.
				32	Sri. Sukursing Timung, Fgd.
				33	Smt. Kadom Tokbipi, Fgd.
				34	Sri. Prodip Rongpi, Fgd.
				35	Sri Sanju Teron, Fgd.

Quick Response Team for Disaster Management under Karbi Anglong East Division, Diphu.

Name	Mobile No	Name	Mobile No
Western Range, Dokmoka		N.E Range, Silonijan	
Sri. Ashim Rongphar, Deputy Ranger, in charge	9678815502	Sri. Dip Bahadur Thapa, Deputy Ranger, in charge	7896953774
Sri. Depak Mech, Deputy Ranger	9678358807	Sri. Rajesh Lekthe, Forester-I	8638496254
Sri. Ranju Kro, Deputy Ranger	8011199338	Sri. Bikram Sing Teron, Forester-I	6026638563
Sri. Baburam Singnar, Forester-I	9101068395	Sri. Horen Tokbi, Forest Guard	7086513151
Sri. Dhaniram Rongpi, Forester-I	8133901623	Sri. Khorsing Terang, Forest Guard	9101816093

Sri. Sanjay Engti, Forester-I	9678379997	Sri. Birta Kathar, Forest Guard	7086271963
Sri. Ranjit Rongpi, Forester-I	6001099046	Sri. Birta Timung, Forest Guard	9678809298
Sri. Sarbajong Hanse, Forester-I	7002879251	Sri. Ronsar Teron, Forest Guard	9613062926
Sri. Semson Engti, Forester-I	9101875134	Sri. Dichu Tokbi, Forest Guard	8133882279
		Sri. Jatindra Manta, Forest Guard	9101364126
N. Range, Dolamara		Central Range, Manja	
Sri. Parashar Saikia, Forester-I, in charge	7002323263	Sri. Koida Timung, Forest Ranger, in charge	7099279439
Sri. Loren Phangcho, Forester-I	8011542053	Sri. Thomas Engti, Deputy Ranger	9101021755
Sri. Motilal Mehela, Forester-I	6900562351	Sri. Sarpo Engti Kathar, Deputy Ranger	7002281759
Sri. Kamal Sing Bey, Forester-I	7002231956	Sri. Harsing Teron, Forester-I	9854330596
Sri. Longwelson Teron, Forester-I	7002422455	Sri. Welson Rongphar, Forester-I	7002028682
Sri. Mongal Taro, Forester-I	8474083084	Sri. Mongal Sing Enghi, Forester-I	8136038452
Sri. Bhupen Das, Forester-II	8135949086	Sri. Mohan Puri, Forester-I	7002474443
Sri. Longkiri Millik, Forest Guard	8638646962	Sri. Mukut Teron, Forester-I	9365500823
Sri. Rupom Terang, Forest Guard	7002738494	Sri. Binong T. Langneh, Forester-I	7002787512
Sri. Raju Rongpi, Forest Guard	7002103500	Sri. Dakbang Bey, Forester-I	8638467232
N.W. Range Parkup Pahar		Eastern Range, Bokajan	
Sri. Prodip Teron, Deputy Ranger, in charge	9101622770	Sri. Nickson Ronghang, Forest Ranger, in charge	8471925461
Sri. Andreas Kramsa, Deputy Ranger	8134990867	Sri. Hemari Bey, Forester-I	9101620075
Sri. Dorsing Timung, Forester-I	9854510936	Sri. Thangkomang Sittlou, Forester-I	9957735199
Sri. Nogen Nazary	9954860529	Sri. Mongal Timung, Forester-I	6002689346
Sri. Sumit Bey, Forest Guard	7086753659	Sri. Pritom Singnar, Forester-I	9707806900
Sri. Khogen Terang, Forest Guard	8822966477	Sri. Kensing Timung, Forester-I	9365200109
Sri. Babu Tisso, Forester-I	9101598898	Sri. Sanjib Bey, Forester-II	6002929446
Sri. Lakhiram Bey, Forester-I	9954860550	Sri. Apurbo Kr. Gogoi, Forest Guard	9954509341
Sri. Birsing Ronghang, Forester-I	6002782477	Sri. Robin Engti, Forest Guard	6001869881
Sri. Swapon Pator, Forest Guard	9101621071	Sri. Ranbosco Rongpi, Forest Guard	7896971833
Protection Range, Diphu.			
Sri. Pobon Bey, Deputy Ranger, in charge	8134947627		
Sri. Jiten Terang, Forester-I	9957537401		
Sri. Rongbong Terang, Forester-I	9101680896		
Sri. Sing Teron, Forester-II	6900108501		
Sri. Sagar Terang, Forest Guard	8638851230		
Sri. Philip Tokbi, Forest Guard	8822457182		
Sri. Bapuram Rongphar, Forest Guard	9954797741		
Sri. Borson Timung, Forest Guard	7086335114		
Sri. Bidyasing Timung, Forest Guard	8473867970		
Sri. John Terang, G/Chowkidar	8134853512		

Existing vehicle under the Range:-

Sl. No.	Type of vehicles	Registration Number of vehicle	Type of POL	Remarks
1	Mahindra Bolero Pick up	Applied For (New)	Diesel	Northern Range, Dolamara
2	Mahindra Bolero Camper-4 WD	AS-09-E-2172	Diesel	North-Western Range, Parkup Pahar.
3	Mahindra Pick-up	AS-09-AC-4603	Diesel	Western Range, Dokmoka

4.9: Social Welfare Department: Smti. Helen Teronpi, District Social Welfare Officer, Ph. No. 9854963097/ 7002391248**Purpose:** Preparedness for the time of emergency.

ICDS Project of Karbi Anglong District:

Sl. No	Name of Officers	Contact No.	Remarks (Whatsapp No.)
1	Smt. Madhuri Bora, Programme Officer, P.O Divisional ICDS Cell Diphu, Karbi Anglong.	9435035797	9435035797
2	Smt. Helen Terangpi, District Social Welfare officer, Karbi Anglong District, Diphu & Child Development Project Officer, Lumbajong ICDS Project.	9854963097	9854963097
3	Sri Sar Langtuk Singnar, Child Development Project Officer, Howraghat ICDS Project.	8638669836	8638669836
4	Smt. Subhana Devi Child Development Project Officer, Langsomeipi ICDS Project.	9435067087	9435067087
5	Sri Amlan Jyoti Das , Child Development Project Officer, Rongmongwe&Samelangso ICDS Project,	9435025555	9435025555
6	Mrs. Kaban Katharpi, Child Development Project Officer, Bokajan ICDS Project.	9101624301	9101624301
7	Smt. Joymala Lekthepi, Child Development Project Officer, Nilip ICDS project Chowkihola.	8638731605	8638731605
8	Smt. Jostna Tokbipi, i/c Child Development Project Officer, Diphu Urban ICDS Project.	7086338746	7086338746

Task Description for CDPOs during emergency:

- Mobilize the Mobile Unit of Anganwadi Workers (AWW) & Project Officer from each ICDS Project.
- Collection of information of affected areas from AWWs and other sources and inform to head office.
- Coordinate with Control Room D.C Office, Diphu

Materials to be distributed during emergency:

- Milk Powder
- Nutritional Food/ supplementary feeding for vulnerable groups
- Biscuit
- Horlicks
- Drinking Water

To be in constant coordination by CDPOs during emergency:

- Anganwadi Workers
- Contact Local Gaonburas
- Contact Local MAC of KAAC
- Contact Local NGOs.

Pre Disaster	During Disaster	Post Disaster
Visit and Identification of vulnerable Areas Stock of materials through Food & Civil Supply Deptt. Training of Staff. Public awareness programme by way of announcement, organizing meeting Citizen engagement for disaster management: Engage of Anganwadi Workers of the concerned areas to convey important message in time. Information to people through local repetitive of organization, NGO	Co-ordination with the Control Room Assessment of affected Areas. Arrangement for distribution of baby food, Nutritional food Drinking water, Mosquito net & Blanket for Pregnant & Lactating Mothers, accommodation for Old Infirm & destitute people. Requisition the service of the voluntary social welfare organization for rendering assistance. Shift the destitute to the destitute home Providing adequate and acceptable complementary food for children. Providing milk powder, packaged infant food substitute.	Continuation of food for babies and mothers for a specific time limit. Engage Anganwadi Workers to extend necessary assistance to shifting home

	<p>Appropriate management of moderate to acute malnutrition of children and supplementary feeding for vulnerable groups including pregnant and lactating mothers. Support and co-ordinate with NRHM for vitamin supplementation and deworming (12-29 months) with help of Anganwadi Workers.</p> <p>In co-ordination with the Health Department support identification of severely malnourished children and refer them to health facilities / nutrition rehabilitation center.</p> <p>Providing intake of iodized salt among women and children.</p>	
--	---	--

4.10: Agriculture Department: Sri Bidu Rajjung, District Agriculture Officer, Ph. No. 9435169066

Crop production system is exposed to a great deal of uncertainties depending on the erratic behaviors of monsoon. Contingency Crop Planning is therefore necessary to minimize the reduction in losses of production by way of selecting appropriate/alternate crop, suitable variety and by way of adopting appropriate production technology. Considering the above points in mind, a contingency crop planning for flood in Karbi Anglong District(Undivided) has been worked out for the 2017-18 based on the available data of previous flood reports.

1. Kharif Programme

(a) By raising Community Nurseries: Community Nurseries may be raised to meet the seedlings requirement of flood affected areas in the Deptl. Seed Farms or in the high land area of flood affected farmers (where feasible) with suitable Rice varieties like Monohor Sali, Kushal, Pankaj and local varieties which can be transplanted even up to last week of August/ 1st Week of September. For occasionally flood affected areas where flood water is expected to recede early in season and Rice can be transplanted in the middle of August, varieties like Ranjit, Bahadur, M-Sali etc. may be selected with normal seedbed sowing. In areas where transplantation of Rice is not possible by mid-September, early maturity (Short duration) varieties like Luit, Kopili and Culture -1 may be selected for direct seedbed crop with sprouted seeds.

(b) **By Kharif Pulse Programme** : Pulses like Green gram and Black gram as Kharif crop may be distributed among flood affected farmers having high land for cultivation from mid-August to September.

2. **Rabi Programme**: If the excess rain/flood continues till end of September resulting crop failure as there will be no time for re-sowing of Rice, the field may be prepared for the ensuing Rabi crop.

3. Other Programme:

(a) Tractorisation: In order to reduce time lag for preparation of land just after recession of flood, mechanization through Tractor/Power tiller is inevitable for the tractorisation on Community basis.

(b) Plant Protection Measures: Infestation of pest and diseases after recession of flood is generally observed. Therefore, sufficient stock of pesticides and fungicides shall be required to tackle the probable pests and disease attack.

Brief Information on Extent of Flood damage in Karbi Anglong district during the last 5 years

FLOOD AFFECTED VILLAGES

(a) Diphu (S) Sub-Division	-	84 Nos.
(b) Bokajan (C) Sub-Division	-	52 Nos.

Total	-	136 Nos.
--------------	----------	-----------------

FLOOD AFFECTED FARM FAMILIES

(a) Diphu (S) Sub-Division	-	5840 Nos.
(b) Bokajan (C) Sub-Division	-	1696 Nos.

Total	-	7536 Nos.
--------------	----------	------------------

FLOOD AFFECTED CROP AREAS

(a) Diphu (S) Sub-Division	-	4642 ha.
(b)Bokajan (C) Sub-Division	-	1835 ha.

Total - 6477 ha.

Contingency Scheme for flood relief for Karbi Anglong District 2022-23

(A)

Sl. No.	Item	Physical		Financial requirement
		Area to be covered	Quantity	
1	Kharif programme (a) Cost of raising 20 hect of Community Nurser (detail) scheme is enclosed)	200 hect. Transplanted area	80 Qtls.	10.48Lakh
	(b) Distribution of Pulse Seed like green gram/black gram	550 hect.	121 Qtls.	12.10 lakh
	Sub-Total =	750	-	22.58 Lakh
2	Rabi Programme (n) Distribution of Mustard Seed (o) Distribution of Pea (p) Distribution of Wheat (q) Distribution of Potato (r) Tractorisation (s) Plant protection measure (need base)	3070 hect. 1200 hect. 907 hect. 550 hect. (3200 hect) L.S	307 Qtls. 800 Qtls. 1088 Qtls. 12650 Qtls. - L.S	17.82 Lakh 44.00 Lakh 43.52 Lakh 506.00 Lakh 15.00 Lakh 5.00 Lakh
	Sub-Total =	5727	-	631.34 Lakhs
3	Misc. cost for carrying charges, loading unloading of inputs and cost of P.O.L for distribution.		L.S	6.87 Lakh
	GRAND TOTAL (1+2+3) =	6477	-	660.79 Lakhs

Cost of raising of 1 Ha. Seedling in Community Nursery.

Sl. No.	Inputs	Quantity	Rate	Total amount (Rs.)
1	Seed	4 Qtls.	4100/- per Qtl.	16,400.00
2	Manures, Fertilizers, Pesticides	L.S	L.S	2,000.00
3	Labour charges	80 Nos.	300/- per day	24,000.00
4	Transportation of seed and seedlings	L.S	-	10,000.00
	TOTAL Cost =	-	-	52,400.00

Cost of raising for 20 Ha. = Rs.52,400/- X 20 Ha. = Rs. 10,48,000/-

List of Seed Storage Godown

Sl. No.	Name and address of the godown	Capacity
1	Head quarter, Diphu	40 MT
3	Bokajan Seed Farm	20 MT
4	Tarabasa Seed Farm, Bokulia	20 MT

4.11: Irrigation Department: Sri. Pabitra Engti, Addl. Chief Engineer, Ph. No.8011713723

Action Plan:

Phases of Disaster	Activities	Integration of DM aspects
Pre Disaster	Awareness generation capacity building etc.	<ol style="list-style-type: none"> As a measure of awareness generation statutory directive are to be issued from divisional office before onset of flood. Resource persons are as well as their capacity is to be identified and to be listed for taking help at the time of need. Schemes are classified as vulnerable or most vulnerable depending upon its past record and prevailing situation.

		4. Notice are to be displayed containing instruction to be followed to avoid any disaster that may arise from any electrical or mechanical hazards.
During disaster	Temporary restoration works	1. During flood, immediate action is to be taken to cover up all electrical and mechanical equipment in the event of damage. 2. During flood, temporary closings of canal breaches are to be taken up and pump and motors are to be shifted to safer places. 3. Adequate measure are to be taken to keep the floating barges of schemes in proper position 4. Day to day reports are to be collected from the field level and forwarded to the District Authority.
Post Disaster	Repair of Departmental Infrastructure, Restoration.	Repair of departmental infrastructure: - for repair the infrastructure, the department will make a damage assessment team to assess the damage. After assessment the plan and estimate will be submitted to govt. for repair the infrastructure. For repair the fund can be sanctioned from SDRF (State Disaster Response Fund). Restoration of Departmental services: - The Department will make temporary arrangement so that the services will not hamper until the permanent repair is done.

4.12: Public Health Engineering Department:- Sri. Nasimul Hoque, Addl Chief Engineer PHE (U&R) Ph No. 9435259458, Sri Bikram Teron, Executive Engineer PHE (U), Ph. No. 9435509495.

DEPARTMENTAL TASKS AT DIVISIONAL LEVEL

To deal with the disaster situation a comprehensive at divisional level, a Disaster Management Cell is in place to initiate action and provide support at Division and Sub -Division level. The cell would take policy decisions and give administrative response. Depending upon the nature of emergency

Divisional Control room to deal with Disaster

The Divisional Disaster Management cell will handle emergencies in the PHED when the state of Disaster declared to ensure the immediate activation of the disaster management plan. The composition of the Divisional level disaster management cell is provided below for illustrative purpose.

Nodal Officers at the various Control room under PHE department

Sl. No.	Name of Nodle Officer	Phone Number	H.Q.	Control Room
1	Er. Bikram Teron, ACE PHE	9435509495	Additonal Chief Engineer (PHE), Diphu	District level
2	Er. Bikram Teron ,EE PHE	9435509495	Urban W/S Division, Diphu	Divisional level
3	Er. Bimal Ch. Sarma EE (PHE)	9678009812	Rural W/S Division,Diphu	Divisional level
4	Er. Rabi Sing Hanse EE (PHE)	6003262758	Howraghat Division, Howraghat	Divisional level

Diphu Rural Water Supply Division

Sl.No.	Name of personal	Designation	Contact No.
1	Er. Bimal Ch. Sarma	Executive Engineer	9678009812
2	Er. Kennie Beypi	Asstt. Executive Engineer.Diphu PHE (R) Sub- Division	7002649669
3	Er. Sandeep Paul	Asstt. Executive Engineer T/C Diphu Rural W/S Division	9864078380
4	Sri. Haricharan Timung	J.E.(PHE) Diphu PHE Section	9678927186
5	Sri. Binen Daologopu	J.E.(PHE) Dhansiri & Store Section	9435840169
6	Sri. Bhargav Jyoti Das	A.E. (PHE) Mohendijua Section and Mechanical Section	8638546730
7	Sri. Simanta Das	TO-I Technical Branch	7002628995
8	Sri. Girin Borah	Asstt. Executive Engineer. Chowkiholder PHE Sub- Division	7002861461
9	Sri. Sar Angjok Engti	J.E.(PHE) Sarihajan Section	7002917161
10	Smt. Deeptana Paul	J.E.(PHE) Silonijan & Japarajan Section	7002775612
11	Sri. Girin Borah	Chowkiholder & Bagori section	7002917161
12	Sri. Hrishiraj Patgiri	TO-I Technical Branch	6901056439

13	Sri. Sarkiri Tokbi	J.E.(PHE) Bokajan Section	8638750965
14	Smt. Mirlin Terangpi	A.E. (PHE) Hidipi Section	7002105597
15	Smt. Moonmoon Tissopi	J.E.(PHE), I/c District Laboratory	9706978098
16	Sri. Deep Das	TO-II Technical Branch	7002052190
17	Smt. Joshita Das	TO-I Technical Branch	9706356264

Details of all ground water sources with names and location like block, depth, discharge and present condition under PHED

Sl. No.	Name of scheme	Location.	Block.	Depth in mtr.	Discharge in LPM	Present status.
1	Pan Kumar.	Pan Kumar.	Howraghat.	129.23	420	Functioning
2	Borbil.	Borbil.	Howraghat.	127.40	435	Functioning
3	Rongkut I & II	Rongkut I & II	Howraghat.	48.59	420	Functioning
4	Phuloni.	Phuloni.	Howraghat.	97.50	395	Functioning
5	Dokmoka.	Dokmoka.	Howraghat.	110.25	440	Functioning
6	Uttar Borbil.	Uttar Borbil.	Howraghat.	78.94	435	Functioning
7	KangkiBosti.	KangkiBosti.	Howraghat.	79.80	410	Functioning
8	Gajalipara.	Gajalipara.	Howraghat.	86.54	430	Functioning
9	Kauri Pathar.	Kauri Pathar.	Howraghat.	76.95	415	Functioning
10	Sarthe Rongfer.	Sarthe Rongfer.	Howraghat.	173.00	410	Functioning
11	Aug. of Howraghat.	Howraghat.	Howraghat.	147.00	480	Functioning
12	Era Dighalpani.	Era Dighalpani.	Howraghat.	159.00	420	Functioning
13	Ampukhuri.	Ampukhuri.	Howraghat.	86.20	395	Functioning
14	PadumPukhuri.	PadumPukhuri.	Howraghat.	92.57	405	Functioning
15	Hidibonglong.	Hidibonglong.	Howraghat.	110.94	410	Functioning
16	Silpukhuri.	Silpukhuri.	Howraghat.	110.80	470	Functioning
17	Rongkut Chauhan Basti.	Rongkut Chauhan Basti.	Howraghat.	101.57	460	Functioning
18	Kachupukhuri.	Kachupukhuri.	Howraghat.	61.80	445	Functioning
19	Tilaidanga.	Tilaidanga.	Howraghat.	96.92	420	Functioning
20	PongweKro.	PongweKro.	Howraghat.	86.40	435	Functioning
21	Pan Engti.	Pan Engti.	Howraghat.	90.25	446	Functioning
22	Pan Kumar Dimasha.	Pan Kumar Dimasha.	Howraghat.	76.25	438	Functioning
23	Den Teron.	Den Teron.	Howraghat.	63.66	405	Functioning
24	Bandhan gaon.	Bandhan gaon.	Howraghat.	76.80	408	Functioning
25	Dighalipar.	Dighalipar.	Howraghat.	81.68	423	Functioning
26	Mahguri.	Mahguri.	Howraghat.	96.31	400	Functioning
27	Sam Pathar.	Sam Pathar.	Howraghat.	64.46	410	Functioning
28	Sunpura.	Sunpura.	Howraghat.	76.35	408	Functioning
29	Pub – Silputa Zone – I	Pub – Silputa.	Howraghat.	84.95	432	Functioning
30	Pub – Silputa Zone – II	Pub – Silputa.	Howraghat.	86.40	428	Functioning
31	Rajapathar.	Rajapathar.	Howraghat.	59.13	462	Functioning
32	Mridupathar.	Mridupathar.	Howraghat.	50.40	465	Functioning
33	Borbari.	Borbari.	Howraghat.	67.25	448	Functioning
34	Nam Bakalia.	Nam Bakalia.	Howraghat.	82.96	447	Functioning
35	Uttar Phonglongpet.	Uttar Phonglongpet.	Howraghat.	85.95	425	Functioning
36	Kendoguri.	Kendoguri.	Howraghat.	79.25	436	Functioning
37	RichoHidi.	RichoHidi.	Howraghat.	69.79	475	Functioning
38	Ronggita.	Ronggita.	Samalangso.	57.48	380	Functioning
39	Den gaon.	Den gaon.	Samalangso.	120.25	450	Functioning
40	Sam Taro.	Sam Taro.	Samalangso.	90.22	455	Functioning
41	Jasiguri No. 3	Jasiguri No. 3	Samalangso.	49.85	412	Functioning
42	Ganesh Pathar.	Ganesh Pathar.	Samalangso.	90.00	432	Functioning

43	BahaniAdarso.	Bahani Adarso.	Langsomepi.	87.95	403	Functioning
44	Bakalia.	Bakalia.	Langsomepi.	92.76	490	Functioning
45	HabeKro Zone –I	HabeKro.	Langsomepi.	62.45	421	Functioning
46	Era gaon Zone – I.	Era gaon.	Langsomepi.	35.37	420	Functioning

Details of surface source with name & location.

Sl. No.	Name of scheme.	Location.	Block.	Present status.
1	BhulukaLangso	BhulukaLangso.	Samalangso.	Functioning
2	Karuna Singner	Karuna Singner.	Samalangso.	Functioning
3	Samalangso.	Samalangso.	Samalangso.	Functioning
4	Hanse gaon.	Hanse gaon.	Samalangso.	Functioning
5	Manduli.	Manduli.	Samalangso.	Functioning
6	SarkerEngti.	SarkerEngti.	Samalangso.	Functioning
7	Daidak.	Daidak.	Samalangso.	Functioning
8	Laksogaon.	Laksogaon.	Samalangso.	Functioning
9	Bongkuet Bey.	Bongkuet Bey.	Samalangso.	Functioning
10	Panjurighat.	Panjurighat.	Samalangso.	Functioning
11	Upper Dokmoka.	Upper Dokmoka.	Samalangso.	Functioning
12	Gr. ArdengEngti.	ArdengEngti.	Samalangso.	Functioning
13	DokgKley.	Dokg Kley.	Samalangso.	Functioning
14	Langsomepi.	Langsomepi.	Samalangso.	Functioning
15	Langherang.	Langherang.	Samalangso.	Functioning
16	ParkupPahar.	ParkupPahar.	Rongmongwe.	Functioning
17	Kalibheti.	Kalibheti.	Rongmongwe.	Functioning

Details of Surface Water Source (Functioning):

Sl. No.	Name of PWSS	Name of block	Discharge of surface source in LPM	Present Status
1.	Siloni I.P.(Gravity)	Lumbajong	9250 LPM	Functioning
2.	Manja I.P.(Pumping)	Lumbajong	14000 LPM	Functioning

Ready Stock of Materials At The Time of Flood Mitigation:

Sl. No.	Particulars. Of materials.	Qty.
1	Bleaching powder (25kg per bag)	Nil (Requisition sent for 25 bags)
2	Chlorine (Hypo Chloride Solution)Tablets (1000 tablet per bottle)	17 Bottles
3	PVC Squatting Plates	200 Nos
4	Chemical Packets (Mixture of Alum, Lime& Bleaching	100 Packets
5	Mobile Water Treatment Plant	2 Nos

Available materials in store

Sl. No.	Particulars. Of materials.	Qty.
1	Bleaching powder.	2.50 MT.
2	Alum Ferric	2.00 MT.
3	Singur Hand pumps complete set.	20 Set.
4	Pipes with fitting specials	1,800 RM.

Structural details

Name of Division.	Name of Sub – Division.	Name of Section.	Name of Sectional Officer.
Howraghat (PHE) Division.	1. Howraghat Sub - Division.	1. Howraghat store section.	Sri Biren Ch. Deuri.
		2. Howraghat section – I	
		3. Bakalia section.	Sri Bikash Dibra.
		4. Karkok section.	Sri Dilip Rongpi
		5. Phuloni Section.	Sri Dilip Rongpi
		6. Howraghat section – II.	Sri Biren Ch. Deuri.
	2. Dokmoka Sub – Division.	1. Dokmoka section.	Sri Mohan Sing Tisso
		2. Manduli section.	
		3. Dokmoka store section	
		4. Dengaon section.	

Technical expert available in the jurisdiction like expert in DTW, HTW, TP, Rain water harvesting structure etc.

Sl. No.	Particulars.	Name of expert.	Contact No.
1	DTW.	1. Sri Durna Kt. Baruah (Driller). 2. Sri Mendaram Narzary (Air compressor Operator)	9435671351 8011211181
2	HTW / TP.	1. Sri Mangaleswar Mech, Plumber. 2. Sri Nishikanta Baglary, Plumber. 3. Abdul Karim Ali.	7399823503 8011532196

Ready Stock of Water Purifying Chemicals/Materials

Name of Division	Name of Materials	Ready Stock	Requisition Given
(PHE) URBAN WATER SUPPLY DIVISION	Bleaching Powder	800.00 Kg	1000.00 Kg
	Ferric Alum	750.00 Kg	1000.00 Kg
	Hydrated lime	100 Tins	200 Tins
	PVC Storage tank-500 Ltr Capacity	10 Nos.	10(Ten) Nos
	PVC Storage tank-1000 Ltr Capacity	1 Nos.	10 (Ten) Nos
	Leaf lets of Materials of uses of the Chemicals	Available	—

Details of Ground Water Source (Functioning)

Sl No	Name of PWSS	Name of block	Size of DTW	Depth of DTW in Meters	Discharge of DTW in LPM	Present Status
1.	Lorulangso DTWSS	Lumbajong	150 mm dia	96.06 Mtr	185 LPM	Functioning

Population Covered

SL.NO.	No. of service reservoir with capacity	Type of Source	Population covered
1	Binapani Treatment Plant	Surface Source	12000 Souls
2	9Lakh litersreservoir	Surface Source	19000 Souls

Machinery & Equipments/Vehicles

Name of Division	Name of Materials	Ready Stock	Remarks
(PHE) Urban Water Supply Division	2000.00 litrs capacity Trailors	6(Six) Nos	
	Water carriage Trucks	2(Two) Nos	i) ASV-2568 ii) ASV-613
	407 Mini Trucks	1(One) No	ASV-2750
	Tractor	1(One) No	ASV-2731
	Bolero (Mohendra)	1(One) No	ASV-09(A) 7374

Type of Service Reservoir & Capacity With Population (Approx) Covered.

Sl.No.	Name of Scheme	Type of reservoir	Capacity in liters	Population covered(approx)	Source
1	Borjan	O.H.P.S Tank	78000	3500	D/T/Well
2	Rongbongpathar	O.H.P.S Tank	46800	2040	D/T/Well
3	Manja Bazar	O.H.P.S Tank	46800	2282	D/T/Well
4	Manja W/S/S	O.H.P.S Tank	20000	4300	D/T/Well
5	Bokajan	O.H.P.S Tank	117000	20000	D/T/Well
6	Khatkhathi	O.H.P.S Tank	7800	2050	D/T/Well
7	Laharijan	O.H.P.S Tank	4800	1450	D/T/Well
8	Sariahjan	O.H.P.S Tank	125000	3250	D/T/Well
9	Aug. Of Sariahjan	O.H.P.S Tank	70200	1920	D/T/Well
10	Balipathar	O.H.P.S Tank	78000	2400	D/T/Well
11	vKuligaon	O.H.P.S Tank	95200	2630	D/T/Well
12	Japarajan	O.H.P.S Tank	48000	1280	D/T/Well
13	Safapani	O.H.P.S Tank	58200	1700	D/T/Well
14	Borlangfer	O.H.P.S Tank	58200	2180	D/T/Well
15	Langcholiet	O.H.P.S Tank	58200	2050	D/T/Well

16	Hojaipur	O.H.P.S Tank	48000	1560	D/T/Well
17	Chutianallah	O.H.P.S Tank	58000	1700	D/T/Well
18	Rongkangthir	O.H.P.S Tank	70200	2100	D/T/Well
19	Kheroni	O.H.P.S Tank	50000	1800	D/T/Well
20	Silonojan Zone -1	O.H.P.S Tank	70200	2230	D/T/Well
21	Silonojan Zone -11	O.H.P.S Tank	58000	1910	D/T/Well
22	Barpathar	O.H.P.S Tank	70200	2180	D/T/Well
23	Dihingia	O.H.P.S Tank	58000	1850	D/T/Well
24	Chowkiholder	Underground reservoir	62000	2000	Gravity
	Bogijan	Underground reservoir	62000	2100	Gravity
26	Kailamati	Underground reservoir	62000	2050	Gravity
27	Bagori	Underground reservoir	62000	2250	Gravity
28	Bordeka Teron	Underground reservoir	62000	2000	Gravity

Equipments Details.

Sl. No.	Type of Equipments.	Name of Operator.	Contact No.
1	Rig (No. ASV – 1040).	Sri Durna Kt. Baruah.	9435671351
2	Air Compressor	Sri Mendaram Narzary.	8011211181

List of Vehicle/ Equipments under Diphu (PHE) R/W/S Division:

Sl.No	Type of Vehicle	Name of Driver.	Contact No.
1	Water Tanker- No AS-09 C 0803	Sri Buduram Deka.	9954762742
2	Bolero- NO. AS – 09 A 4683	Sri Khorgeshwar Nath.	9954503257
3	Bolero- AS-09 A-7374	-	-
4	Bolero- AS-09 A-8452	-	-
5	Tata Truck (Mounted with water Tank) ASV-2568	-	-
6	Mini Truck (407) ASV-2570	-	-
7	Water Tanker Large capacity AS-09-AC-9816	-	-
8	Water Tanker Large capacity AS-09-AC-9817	-	-

SOP

Pre disaster actions:	During disaster actions:	After Disaster actions:
<ul style="list-style-type: none"> • Formulation of Disaster Management Plan (DMP). • Preparation of contingent Plan. • Capacity Building of field functionaries and all the stake holders. • Repair and maintenance of PWSS • Monitoring the vulnerable areas for smooth supply of water • Maintaining adequate trained staff at disaster prone areas and be in readiness. • Early warning of anticipated disaster. • Pre-locating resources useful for the anti-disaster measures. <p>Data on availability of resources and buffer stocks of restoration materials.</p> <p>Identification of key personnel: with</p>	<ul style="list-style-type: none"> • Field visit and reporting on affected areas within the specific time period. • Management and handling of the prevailing situation. • Co-ordinate with other departments/ agencies for mitigation measures. • Assess the impact of disaster, collect feedback from the affected power utilising consumers and report to the proper quarters. • Identify the priority areas and do the needful action for prompt power restoration. • Media Management. <p>List of Works to be carried out during Emergency for Restoration of Water Supply</p> <ol style="list-style-type: none"> 1. Restoration of affected PWSS 2. Purification of drinking water 	<ul style="list-style-type: none"> • Assessment of the actual damage in the field. • Assess the materials and input required for restoration of water supply. • Prompt restoration of water supply in the affected areas. • Ensure supply and distribution of the required materials for restoration of PWSS in the affected areas. • Implementing the DMP and contingent measures. • Coordinate with administrative authorities. • Media management to communicate effectively. • Review of actions taken and mapping of Gaps in the implementation of DMP • Reporting and documentation. <p>Mobilization of damage assessment teams.</p>

their skills and experience on the disaster management. Allocation of budget for emergencies. Mutual assistance agreements signed by all power utilities for sharing men and material resources on demand	purposes 3. Replacement of affected units of Treatment plant 4. Supply of safe drinking water 5. Distribution of chemical packets for purification of drinking water	Mobilization of teams for establishment of base camps /infrastructure. Officer for communication with the outside environment / press etc. Predefined staff for co-ordination with other agencies on restoration front. Management of funds and resources at the disaster front.
---	---	---

A.E.E. (PHE), (M) Sub-Division will prepare at least 10,000 Nos. water purifying chemicals packets of 100 gm. Weight to keep the ready stock on emergent basis.

The Chemical packets will be distributed among the flood affected people through different agencies:-

Civil Authorities	Medical Department	Voluntary Organisation (NGOs)
PHE officers in consultation with the officials of the Civil authority may hand over some water purifying chemical packets for distribution among the flood affected people. The field officers should visit the affected areas and camps to ensure proper use of water purifying chemical packets and its effects on health may be carried out to motivated people to adopt the practice	Since Medical Team will be visiting the flood affected areas and relief camps; water purifying chemical packets may be hand over to the teams for distribution.	Department may take the help of Voluntary Organizations in distribution of water purifying chemical packets and to carry out awareness programme in promotion hygiene at relief camps.

Tentative Action Plan for Flood, 2023:-

Sl No.	Activities	Time Frame 2023
1	Framing and Submission of Flood contingency Plan to District Administration	March
2	Visit to areas by Executive Engineer with Support Staff to assess vulnerability of water supply assets and estimation of support required	March- April
3	Identification of departmental personnel for constitution of "Team to be deployed during Flood"	April- May
4	Assessment of Stock materials and procurement thereof, if necessary as per Departmental Norms	April-May
5	Establishment of Control Room with engagement of Departmental personnel and Coordination with District Administration	May-Sep
6	Training of Departmental Personnel, NGO and Community leaders on Water Quality Testing, Disinfection, Hygiene etc.	April- May
7	Relief work in coordination with District Administration	May-Aug
8	Water Quality Testing and Disinfection of sources after receding flood.	July-Sep
9	Assessment of damage of Water Supply installation by flood damage	July-Sep
10	Submission of Flood Damage report to District Administration and Head of the institution for early repair and rehabilitation.	Sep-Oct

4.13: Town & Country Planning: Shri Reuben Ronghang, Dy. Dir. T&C Planning Diphu, Ph. No. 9435066884

Institutional Mechanism: Urban Development Department District level:

Sl. No.	Name & Designation	Position
1	Shri Reuben Ronghang, Deputy Director, Town & Country Planning. M.No. 9435066884	Chairman
2	ShriNeepu Ch. Dutta, Executive Engineer, Diphu Municipal Board, Diphu. M.No. 9435166502	Member
3	Smt. SintumiliHansepi, Research Assistant, Town & Country Planning. M.No. 9854833092	Member
4	ShriGohinSaikia, Asstt. Engineer, Bokajan Municipal Board, Bokajan. M.No. 8011424154	Member
5	ShriSarat Das, Junior Engineer, DokmokaMunicipal Board, Dokmoka M. No. 8486598272	Member
6	ShriPhukonKhaklary, Assistant Engineer, HowraghatMunicipal Board. M. No.8473851343	Member

T&CP Control Room: The T&CP Control Room is equipped with man power and it works round the clock and is well prepared for dissemination of any information and hence responds to it. **The T&CP Control Room:- 03671-272277 & 9435066884 .**

For effective response during any emergency the department has been divided into units. 6(six) units are viz. Diphu, Bokajan, Bakalia, Howraghat, Langhin & Dokmoka Town Committee

Response Plan: The aim of emergency response is to provide immediate assistance to maintain life, improve health and support the morale of the affected population. Such assistance may range from providing specific but limited aid, such as assisting refugees with transportation, temporary shelter, and food, to establishment semi-permanent settlement in camps and other locations. It also may involve initial repairs to damaged infrastructure. The focus in the response phase is on meeting the basic needs of the people until more permanent and sustainable solutions can be found

Early Warning Team			
Sl. No.	Name & Designation	Contact No.	Department & Agency
1	Shri Reuben Ronghang, Deputy Director	9435066884	Town & Country Planning
2	Smt. Sintumili Hansepi, Research Asstt.	9854833092	Town & Country Planning
3	Sri Nasiram Rongpi, Investigator	8638552493	Town & Country Planning
4	Shri Neepu Ch. Dutta, Executive Engineer	9435166502	Diphu Municipal Board
5	Shri Gohin Ch. Saikia, Assistant Engineer	8011424154	Bokajan Municipal Board
6	Shri Sarat Das, Junior Engineer	8486598272	Dokmoka Municipal Board
7	Shri Phukon Khaklary, Assistant Engineer	8473851343	Howraghat Municipal Board

Search & Rescue Team: District Level			
Sl. No.	Name & Designation	Contact No.	Department & Agency
1	Shri Reuben Ronghang, Deputy Director	9435066884	Town & Country Planning
2	Smt. Sintumili Hansepi, Research Asstt.	9854833092	Town & Country Planning
3	Shri Nasiram Rongpi, Investigator	8638552493	Town & Country Planning
4	Shri Neepu Ch. Dutta, Executive Engineer	9435166502	Diphu Municipal Board
5	Shri Gohin Ch. Saikia, Assistant Engineer	8011424154	Bokajan Municipal Board
6	Shri Sarat Das, Junior Engineer	8486598272	Dokmoka Municipal Board
7	Shri Phukon Khaklary, Assistant Engineer	8473851343	Howraghat Municipal Board

Response Team: Town & Country Planning Deptt.

Sl. No.	Name	Designation	Contact no.
1	Shri Reuben Ronghang	Deputy Director	9435066884
2	Shri Utpal Dhar	Junior Engineer	9365750388
3	Smt. Sintumili Hansepi	Research Assistant	9854833092
4	Shri Nasiram Rongpi	Investigator	8638552493
5	Shri Mridul Rongpi	Investigator	6000801514
6	Shri William Ingti	L.D.Asstt.	8638035525
7	Smt. Lydia Ronghangpi	L.D.Asstt.	6001873712
8	Shri Baliram Basumotary	Driver	9406147787
9	Shri Longsing Terang	Peon	8486286714
10	Shri Krishna Kro	Khalasi	9957076085
11	Shri Rajib Terang	Khalasi	6002691149
12	Shri Mongal Sing Rongphar	Khalasi	7637836001
13	Shri Sanjay Taro	Chowkidar	9678030559

Response Team: Diphu Municipal Board, Diphu

Sl. No.	Name	Designation	Contact No.
1	Rah Kro	Chairman, DMB, Diphu	9854148528
2	Dhaneswar Timung	Executive Officer, DMB, Diphu	8638256967
3	Neepu Ch. Dutta	E.E	9435166502
4	Prodip Rongpi	A.E	8472084505
5	Bapuram Timung	J.E	8761822935
6	Krishna Choudhory	UDA	9678293128

7	SarsingTerang	LDA	7896879824
8	PrasantaDeka	LDA	9435315302
9	Ander Teron	LDA	Not available
10	Jagadish Ch. Deka	Peon	Not available
11	Prodip Killing	Peon	Not available
12	Wilson Hanse	Acctt.	Not available
13	Abraham Inghi	H.A	8876834272
14	NilimaGogoi	UDA	9954855991
15	SoisoiTisso	LDA	Not available
16	SarsingTerang	LDA	7896879824
17	DharamrajSarma	Peon	Not available
18	Balaram Sharma	Peon	8876833039
19	BisyasingHanse	Driver	9954491147
20	BirsingRongpi	Driver	Not available
21	BirenTerang	Driver	8752928274
22	HemsingHanse	H/Man	Not available
23	Robinson Teron	B.S	8876128681
24	Hori Timung	S.I	Not available
25	LongkiHanse	S.S	Not available
26	Monsing Timung	S.A	9954860275

Quick Response Team: Bokajan Town Committee, Bokajan

Sl. No.	Name	Designation	Contact No.
1	Binod Kumar Shah	Chairman	97076486343
2	JojoTerang	Executive Officer	8486020699
3	Roserwar Bora	H/Asstt.	Not available
4	Gohin Ch. Saikia	A.E	8011424154
5	UpalGogoi	Tax Daruga	9435397084
6	RumaGogoi	Sr. Asstt.	8876322769
7	LakhsmiBeypi	Sr. Asstt.	9435366273
8	Sarthe Ingti	J.Asstt.	Not available
9	Naba Kt. Buragohin	Driver	9435602300
10	KajolDutta	Peon	9957306347
11	Dilip Bora	Do	9401959641
12	SitaramChetry	Do	9954910132
13	Raj kumar Gupta	Do	9957321525

Quick Response Team: Bakalia Town Committee, Bakalia

Sl. No.	Name	Designation	Contact No.
1	HemsingTeron	Chairman, BMB, Bakalia	9101439898
2	KanaklataTeronpi	E.O.	8638716807
3	MadansingBey	H.A	9613363964
4	SerdihunBeypi	J.Asstt.	9954435890
5	IngkumoniPathak	Data Processor	Not available
6	Dharma Teron	J.Asstt.	7399444508
7	Longki Hanse	J. Asstt.	Not available
8	LeevasTeron	Peon	8135976482
9	Mangal Sing Lekthe	J.E.	8752941426
10	Bidorsing Bey	J.E	9613967736
11	Ajit Acharya	S.A	9613245688
12	Ajoy Hazarika	Electrician	9954503028
13	Sukanta Das	T. Daroga	9957323291
14	Sanjay Bey	T. Collector	9954503433
15	Hari Kt. Koch	T. Collector	8011907037
16	Jutish Bey	Driver	9954266684
17	Shivaram Saikia	Driver	9954697626

18	Jitu Phonglosa	Driver	9678783005
----	----------------	--------	------------

Quick Response Team: Howraghat Town Committee, Howraghat

Sl. No.	Name	Designation	Contact No.
1	Bidyasing Teron	Chairman	8638496574
2	Biswajit Rongpi	E.O.	9954216192
3	Phukon Khaklary	A.E	8473851343
4	Bhabeswar Bora	Tax Supervisor	9954267235
5	Greek Langthasa	H.A.	8761840500
6	Edison Milik	LDA	9706660201
7	Dharani Kempri	T. Collector	Not Available
8	Mensing Teron	Peon	Not Available
9	Longki Rongpi	Night Chowkidar cum Peon	8761840558
10	Sika Rongpharpi	Office Cleaner	8811909279
11	Harsing Rongpi	Tax Collector	9957328606

Quick Response Team: Langhin Town Committee, Langhin

Sl. No.	Name	Designation	Contact No.
1	Kamal Brahma	Chairman	7002695683
2	Deuri Ronghang	E.O.	8402037910
3	Sri Dalsing Daimary	Head Asstt.	7002690055
4	Miss Monjirso Timungpi	Accountant	8876015617
5	Mrs. Mirdan Beypi	LDA(JR)	8638294072
6	Sri Robin Daimary	Tax Collector	863869073
7	Sarim Engti	Site Asstt.	8638823647
8	Sarthe Kro	J.E	7002495119
9	Sri Kabin Narzary	Peon	8638984291
10	Sri Rajib Hazarika	Chowkider	8638804960
11	Sri Sarkiri Ronghang	Peon	9101529807
12	Sri Dhoniram Bastar	Sweeper	7637019573

Quick Response Team: Dokmoka Town Committee, Dokmoka

Sl. No.	Name	Designation	Contact No.
1	Prahlad Timung	Chairman	9678874192
2	Dharma Kt. Talukdar	UDA cum H/Asstt.	9365676967
3	Pawan Saikia	Accountant	8724931939
4	Sarat Das	J.E	8486598272
5	Hambong Lekthe	J.E	8638921401
6	Dhaniram Teron	LDA	7086688841
7	Bipul Sing Teron	Jr. Asstt.	9613677898
8	Sukursing Ingti	Tax. Collector	8638696544
9	Sukhiram Killing	Tax Collector	9101049018
10	Rupsing Rongphar	S. Asstt.	8120903177
11	Moloi Phangcho	Driver	Not Available
12	Sanju Tisso	Peon	7399701707
13	Pranab Nath	Chowkidar	9401059916
14	Sanjit Bey	MR	8752829006
15	Jonardon Teron	MR	Not Available

Quick Response Team of New Township:

Manja Town Committee			
Sl. No.	Name	Designation	Contact No.
1	Goutom Hanse	Chairman	7002098392
2	Deori Ronghang	E.O	
Phuloni/Centre Town Committee			
1	Moja Sing Ronghang	Chairman	9365042230

2	Reuben Ronghang	E.O	9435066884
Samelangso Town Committee			
1	Biniram Rongpi	Chairman	6000514647
2	Jojo Terang	E.O	8486020699
Deithor Town Committee			
1	Yakup Tokbi	Chairman	
2	Soshiprabha Tokbipi	E.O	
Dolamara Town Committee			
1	Mongolsing Terang	Chairman	
2	Longbini Engti	E.O	8876834010
Rongmongve Town Committee			
1	Riso Terang	Chairman	6001015990
2	Dhiren Keot	E.O	
Dhansiri Town Committee			
1	Hambung Jigdung	Chairman	6201693683
2	Dipanjit Baruah	E.O	

Evacuation and Shelter Management Team:

Sl. No.	Name & Designation	Contact No.	Department
1	Shri Reuben Ronghang, Deputy Director	9435066884	Town & Country Planning
2	Smt. Sintumili Hansepi, Research Asstt.	9854833092	Town & Country Planning
3	Sri Nasiram Rongpi, Investigator	8638552493	Town & Country Planning
4	Shri Neepu Ch. Dutta, Executive Engineer	9435166502	Diphu Municipal Board
5	Shri Gohin Ch. Saikia, Assistant Engineer	8011424154	Bokajan Municipal Board
6	Shri Sarat Das, Junior Engineer	8486598272	Dokmoka Municipal Board
7	Shri Phukon Khaklary, Assistant Engineer	8473851343	Howraghat Municipal Board

Relief Management Team:

Sl. No.	Name & Designation	Contact No.	Department
1	Shri Reuben Ronghang, Deputy Director	9435066884	Town & Country Planning
2	Smt. Sintumili Hansepi, Research Asstt.	9854833092	Town & Country Planning
3	Sri Nasiram Rongpi, Investigator	8638552493	Town & Country Planning
4	Shri Neepu Ch. Dutta, Executive Engineer	9435166502	Diphu Municipal Board
5	Shri Gohin Ch. Saikia, Assistant Engineer	8011424154	Bokajan Municipal Board
6	Shri Sarat Das, Junior Engineer	8486598272	Dokmoka Municipal Board
7	Shri Phukon Khaklary, Assistant Engineer	8473851343	Howraghat Municipal Board

Rapid Damage Assessment Team:

Sl. No.	Name & Designation	Contact No.	Department
1	Shri Reuben Ronghang, Deputy Director	9435066884	Town & Country Planning
2	Smt. Sintumili Hansepi, Research Asstt.	9854833092	Town & Country Planning
3	Sri Nasiram Rongpi, Investigator	8638552493	Town & Country Planning
4	Shri Neepu Ch. Dutta, Executive Engineer	9435166502	Diphu Municipal Board
5	Shri Gohin Ch. Saikia, Assistant Engineer	8011424154	Bokajan Municipal Board
6	Shri Sarat Das, Junior Engineer	8486598272	Dokmoka Municipal Board
7	Shri Phukon Khaklary, Assistant Engineer	8473851343	Howraghat Municipal Board

4.14: Assam Power Distribution Company Limited (APDCL): Shri Amrit Das, Deputy General Manager Ph No.9954387441

There are 4 (four) Electrical Sub-Division in Karbi Anglong District. Namely-1) Diphu ESD-I, 2) Diphu ESD-II, 3) Bokajan ESD, 4) Howraghat ESD

Presently inspite of acute shortage of man power we are always ready to coop up with any emergency situation with limited man power & tools & materials available with us.

- 1) Sufficient tools & tackle along with four wheeler light vehicle in each Sub-Divisions for emergency restoration of power supply.
- 2) Emergency team is always ready to face any kind of situation to restore the power supply as early as possible.
- 3) Departmental training & meeting is being conducted from time to time for the employees and also as and when required, so that trained employee may give the better result at the time of emergency situation.
- 4) Preventive maintenance i.e jungle cutting, maintenance of lines & sub stations is also being carried out by the department before the monsoon as well as time to time when necessary.

For any minor & medium damaged of our infra, we are capable to carry out the work through our employees and outsourced daily worker who had been engaging in all Electrical Sub-Divisions. Moreover for major damaged we have many empanelled contractors who would be engaged in time.

4.15: Soil Conservation (Hills):- Shri Chandan Ranjan Das, Addl. Director, Soil Conservation (Hills), Phone No- 8474873750

(i) PRE DISASTER:

- Respective Range Officers of Ranges under three Division will visit the generally flood prone affected areas, which are within his/her jurisdiction and he/she will by 31th March/ or at latest 15 days before the monsoon season, ensure that :-
 - i) The protection works, are satisfactory. And if required be repaired immediately.
 - ii) To ensure readiness of listed contractors/suppliers for any emergency.
- Assess and prepare list of staff of different categories for duties and make necessary arrangement.
- Departmental disaster management review meeting every month will be convened and the minutes will be taken into consideration for effective measures.
- An investigation team under the respective Range Office will be set up with a leader of an SCD (Sr.)/SCD (Jr.) along with SCFW/Plantation Mali for identification of vulnerable prone points. Any identification by this team will be consulted at the monthly review meeting and corrective measures will be planned accordingly.
- Training programmes for Flood/Storm Disaster response will be held at various levels from time to time for skill building of the departmental staff.
- While constructing RCC structures like Check Dams, Gully Control Projects, RCC Culverts etc. care has to be taken to follow the relevant seismic codes given by the INDIAN STANDARD Code of Practice (IS-456:2000, IS-13920:2013, IS-1893:2016, IRC:24 etc.).
- Repair of already flood damaged works.
- Prepare a list of qualified contractors those are well equipped, from whom we can also take the opportunity to utilize the services as and when necessary.
- Undertake vulnerability assessment of developmental works and determine mitigation options.
- Undertake checks to ensure infrastructure remains in operational condition, should flood/storm disaster occur.
- Establish mitigation fund within the department.
- Regular capacity building training programme for staff to be undertaken for vulnerability assessment of critical lifelines and develop mitigation options at the monthly review meeting especially for disasters at the district level.

(ii) DURING THE DISASTER:

In this respect, there are different responsibilities involved with each rank:

➤ Divisional Officer:

- Make order to his/her sub-ordinate officer and staff such as ASCO, Range Officer, S.C.O., Accounts Branch, General Staff, Technical Branch etc. regarding responsibilities to be undertaken by them.
- Communicate the Flood/Storm disaster information to the District Administration/District Disaster Management Authority.
- Communicate in advance to Superior authority like Addl. Director (Hills,KAAC), Director (Soil Conservation Department), Secretary & Commissioner of Soil Conservation Deptt., Govt. of Assam.

➤ **Assistant Soil Conservation Officer:**

- Make order to his sub-ordinate staff such as SC Ranger, SC JE, SCD (Sr.)/SCD (Jr.)/SCFW/Plantation Mali and General Office staff regarding their duties.
- Visit the affected spot for inspection of severity of damage to life and property.
- Engage the contractors & Suppliers for repairing and restoration works.
- Communicate with the other government departments.
- Information dissemination with the media.
- Communicate with local people, NGOs etc.
- Assess the approximate damage due to disaster and instruct to carry out rapid damage survey.
- Assist the Divisional Officer in works of mitigation.

➤ **Range Officer/Beat Officer :**

- The Range Officers of the respective Ranges have to keep on monitoring the various departmental projects/works during the disaster and if possible take necessary initiative to protect the works from further damage.
- Make order to his sub-ordinate staff such as SCD(Sr.)/SCD(Jr.)/SCFW/Plantation Mali and General Office staff.
- Communicate with the ASCO and Sub Divisional/Block Disaster Management Authority in emergency.
- Visit the spot immediately for repairing and restoration works.
- Engage the contractors & Suppliers to site after receiving proper instruction.
- Engage the S.C.D. (Sr.)/S.C.D. (Jr.)/S.C.F.W. and other staff to the breached area and from lower prone to high vulnerable area.
- Assess the approximate loss and prepare the cost appraisal/estimates for repairing and restoration of works to submit to higher authority by the Divisional Officer. Besides that, he is liable to carry out rapid damage survey.
- On spot inspection, make profile of works in vulnerable areas.
- Communicate with local people, Watershed Committees, NGOs, SHGs, UGs etc.

(iii) POST DISASTER:

- Divisional Officer or his/her subordinate will immediately visit the flood affected areas with his/her concerned Range Officers and inform the district administration and concerned higher authority.
- A post disaster evaluation will have to be carried out to assess the loss caused by disaster.
- Efficiency/workability of the plan & organizational setup.
- Prepare detailed plan & estimate which should also include the expenditure/liability incurred for restoration of works giving the cost appraisal to the original condition and submit together with the statement in the pro-

forma to the director for onward transmission by the latter to higher authorities in Soil Conservation/DDMA for obtaining sanction and arrangement of funds.

- The Soil Conservation department will carry out a thorough survey of the damaged works and vulnerable points. After the Disaster Period, the Soil Conservation Department will prepare plans and estimates considering performance based design aspects as per standard code of practices/seismic point of view for repairing/restoration of the damaged works and place it before DDMA for onward submission to the Government for necessary approval of Assam State Disaster Management Authority. Accordingly, the contractors have to be engaged to construct the damaged works as early as possible.
- The Department has to Report to the D.C., Additional Director (Hills,KAAC), Joint Director (HQ), Director (Soil Conservation Department), Secretary, Commissioner of Soil Conservation Department, Govt. of Assam as soon as the restoration /reconstruction of works is completed.

Annexures:**Annexure (i) Phone numbers of Doctors of Karbi Anglong District:**

Sl.no	Institution Name	Name of Doctor	Contact No.
1.	Principal Cum Chief Superintendent Diphu Medical College	Dr. Sumitra Hagjer	94351-44372
2.	Superintendent, Diphu Medical College	Dr. Shubhajyoti Deka	9435338109
3.	Dy. Superintendent, Diphu Medical College	Dr. Ratul Thakur	9435166912
4.	Health , Nodal officer	Dr. Mridul Sarmah	7002437126
5.	Blood Bank DMCH, Diphu	Dr. Amitabh Handique	8136029371
6.	Chowkisola BPHC	Dr. Tenzing Engti	7896221819
7.	Bokajan BPHC	Dr. Devraj Deori	9435167107
8.	Howraghat CHC	Dr. Kabon Teronpi	9435066080
9.	Bokalia BPHC	Dr. Karik Kropi	9435539790
10.	Manja BPHC	Dr. Rupsing Hanse	9678755294
11.	Dokmoka PHC	Dr. Thaneswar Teron	9854150664

Annexure (ii) Details Of Police Officials, Police Stations And Out Posts Under Karbi Anglong District:

Sl. No.	Name	Designation	Ph. No.
1	Shri. Sanjib Kr. Saikia, IPS	S.P. Diphu	9435041357
2	Smti. Gayatri Sonowal, APS	Addl. Superintendent Of Police (B), Karbi Anglong	9435472704
3	Smti. Nahid Karishma, APS	Dy. Superintendent Of Police (HQ), Diphu	9013047205
4	Sri. John Das, APS	SDPO, Bokajan	9871330423/ 9365972428 (R)
5	INSPR J.S Khubung	Officers-In-Charge, Diphu Police Station	9101145561
6	SI Dhruva Jyoti Bora	Officers-In-Charge, Borlangfer Police Station	9859269101
7	UBSI Raju Dowarah	Officers-In-Charge, Manja Police Station	9435447822
8	UBSI Nabajit Das	Officers-In-Charge, Bakalia Police Station	9101179632
9	INSPR Manjit Terang	Officers-In-Charge, Howraghat Police Station	9678289282
10	UBSI Nilamoni Malakar	Officers-In-Charge, Dokmoka Police Station	9854103520
11	SI Biplob Das	Officers-In-Charge, Samelangso Police Station	7002144542
12	UBSI Deepmoni Hazarika	Officers-In-Charge, Anjokpani Police Station	9101801032
13	UBSI Jibon P. Marak	Officers-In-Charge, Rongmongwe Police Station	9957209276
14	UBSI Latfur Rahman	Officers-In-Charge, Dillai Police Station	9854172826/ 7002336249
15	UBSI Ramen Bordoloi	Officers-In-Charge, Khatkhati Police Station	9101464525
16	INSPR Mwblak Brahma	Officers-In-Charge, Bokajan Police Station	9435315100
17	UBSI Dipan Chandra Baruah	Officers-In-Charge, Borpathar Police Station	7002323522/ 6001341229

18	UBSI Bidhut Bikash Boruah	Officers-In-Charge, Deithor Police Station	9859319131
19	UBSI Jogesh Deka	Officers-In-Charge, Chowkihol a Police Station	9435286525/ 8638329979
20	SI Kulendra Nath	Officers-In-Charge, Dolamara Police Station	9365758970
21	SI Junti Majumdar	In-Charge Diphu TOP , Under Diphu PS	9435305632
22	UBSI Shyamal Neog	Out post Dhansiri	8472959850
23	UBASI Moneswar Borah	Out Post Uttorborbill	9101273984/ 8134048494
24	UBASI Dhan Borah	Traffic Diphu	8472852765 8638738885
25	ASI Bidya Borah	In-Charge, Police Control Room, Diphu	93659-72436/ 6026900775
26	Insp. Anuj Phukon	Inspector (T) APRO	9435046505

Annexure (iii) Army And Paramilitary Forces:-

Sl.No.	Agency Name & Address	Contact Person	Contact No.
1.	CRPF (20 Bn), Birla, Diphu	Comdt. Swarn Singh	9682383243 9395634284 9864821375 (Control Room)
2.	CRPF (155 Bn), Bokajan	Comdt. Abhnash Sharan	9435556611/ 8822916723 (Control Room)
3.	Assam Rifle	Comdt. VP Sreejit K.P Singh	8309185010 03671272030 (Control Room)

Annexure (iv) Quick Response Team (QRT) Home Guards:

The following officials of District Home Guards Unit, Karbi Anglong are hereby detailed for Quick Response Team (QRT) during Flood/Storm on Disaster Management. And the all over Incharge is District Commandant Home Guards:-

Sl.No.	Name	Designation	Place of Posting	Age	Contact No.
1	Sri Ajit Choudhary (As Nodal Officer)	Subedar, Centre Commander	D.T.C. (HG), Manja	58	9365282146
2	Sri Promod Mohan	Subedar	D.T.C. (HG), Manja	57	7896086104
3	Sri Debasish Bora	Platoon Commander	D.T.C. (HG), Manja	29	8723987687
4	Sri Rama Kanta Medhi	Platoon Commander	D.T.C. (HG), Manja	29	9854633620
5	Sri Samarendra Singha	Havilder	D.T.C. (HG), Manja	52	9957080425
6	Sri Sahidul Hoque Barbhuiyan	Havilder	Dist. HG Office, Diphu	53	9859163099
7	Sri Sachin Saikia	Havilder	Dist. HG Office, Diphu	56	9101775963
8	Sri Suren Malakar	Naik	D.T.C. (HG), Manja	58	9435927491
9	Sri Samarendra Nath	Naik	D.T.C. (HG), Manja	58	9954808030
10	Sri Gokul Brahma	L/Nk	D.T.C. (HG), Manja	50	9954590532
11	Sri Jensing Rongphar	Guardzman	D.T.C. (HG), Manja	41	9678789241

Annexure (v) List of NGOs:

Sl.No.	Name and address of the NGO	President/Secretary	Contact No.
1	Jirsong Asong, Diphu	Vice. President: Fr. Thankachten	8638488292
2	Serdihun Welfare Society ;Diphu Town Near ITI , PO/PS- Diphu K/A	President: Kasang Terangpi Secretary:Jelinna Terangpi	9954306870 7002879562

3	Klirdap Welfare Society, Diphu	President: Dorsing Engti	9678932187
4	Lion Club, Diphu	President: Rajesh Shukla	8638640148
5	Lumbajong Development Society	President: Sonsing Teron	9954675951
6	Social Economic Welfare society(Sews)Diphu PO/PS Diphu ,K/A	President: Mukul ch. Baruah. V.C:adm: Sri Dilip kr.Das.	9435067670 9435166274
7	Indian Red Cross Society,Diphu Branch, K/A	President: Borsing Phangcho	9954314167
8	Trinity Hills Society	President: Rajen Timung	8638690522
9	Zilla Sainik Board, Diphu	Col TP Tshering (Retd) Welfare Officer	9906299007
10	Integrated Society for Agriculture & Rural Development, (ISARD), Dokmoka, PO & PS-Dokmoka	President: Mr. Bidyasing Hanse Secretary: Mr. Hondorsing Kramsa	Not Available
11	Longri Kangthur NGO, Dokmoka, PO & PS-Dokmoka	President: Sri Jiten Timung	9435655854 03671299514
12	Dayananda Sewashram Sangh, NEI, Bokajan	Secretary: Sri Lila Bora	03675246036
13	Society for Socio Economic Dev. Plan, Bokulia	President:Sri Rameson Engti Sec. Mensung Engti	Not Available
14	Institute for Rural Development & Research, Dokmoka	President: Sri Dh rubajyoti Teron Secretary: Mongal sing Engti	9613495700 8876834236

Annexure (vi) INFORMATION DISSEMINATION SYSTEM:

The information dissemination at times of emergency for Karbi Anglong District has been laid down as under:

- (1) The ADC (Disaster Management) will be the nodal officer for this. She will apprise Deputy Commissioner, Project Officer (DM) and persons concerned, Circle Officers, Water Resource Deptt., PWD (Roads) Deptt. Medical & Health Deptt. through SMS and phone.
- (2) The representative from BSNL may look into the possibility of providing parallel connection of the toll free number (1077) to the Deputy Commissioner's Office. They should immediately arrange for alternative phone connectivity in the control room of Deputy Commissioner's Office in case of emergency. Nazarat Officer to take steps accordingly. DPO will also train flood control room duty personnel.
- (3) Circle officers will have village vulnerability map with them so that they can pass message to respective Gaon Buras / LR Staff and members without fail. Superintendent of Police will accordingly inform Officers- in-Charge of Police Stations and In-Charge of Out Posts. Circle Officers will also keep contact numbers of boat owners of vulnerable villages and swimmers.
- (4) All concerned Departmental Heads, Circle Officers and their Officers; Gaon Buras should keep their mobiles on switch on mode round the clock till flood season is over.
- (5) The Water Resource dept. as well as the PWD (Roads) should take steps to maintain a strong liaison between their officials and their manpower at the field level and keep the District Administration well informed on any emergency situations that may arise.
- (6) ADC (DM) will utilize services of DIPRO for issuing press release for informing the public on GR issued, making people aware about warnings (only in case of emergency). The contact nos. of DEOC should be circulated to all concerned persons so that they can get the required information in need of the hour.

Annexure (vii) Roles & Responsibilities of Departments as per ASSAM STATE DISASTER MANUAL

Water Resource Department

Pre Flood	<p>The Executive Engineer, Water Resources will visit the generally flood affected areas and shall:</p> <ol style="list-style-type: none"> 1) By the 31st of December <ol style="list-style-type: none"> a) Classify the different areas and localities of district on the basis of the flood hazard atlas b) Re-prepare/update the map if there be any change in classification of areas shown in the map. c) Forward by the 31st of January the list of areas classified along with the re prepared/updated map to the DCs and SDOs and other district level officers d) Suggest D.C. for undertaking village work on: Digging link drains and other drains to prevent water congestion in localized depressions and Construction of bunds or repairment of bunds to protect agricultural
------------------	---

	<p>lands against flood; Prepare detailed plans and estimates for works as may be required by DC and render necessary technical assistance to DC in execution of works.</p> <p>2) By the 30th of April</p> <p>a) Prepare a tentative list of flood control personnel for flood fighting, patrolling on embankments, dykes and other flood protection structures;</p> <p>b) Arrange and store in suitable places: Materials for erecting temporary sheds at the work sites Other materials for protection from danger by floods to flood control structures;</p> <p>c) Keep all departmental vehicles, boats and launches in fit for-operation condition;</p> <p>d) Ensure that the embankments, dykes and other structures are in good condition;</p> <p>e) Complete short term emergent flood protection measures in areas, such as drains, closure of breaches, construction of retirement bunds, anti-erosion measures and others</p> <p>3) By the 10th of May, accompany DC along with SP for a joint verification of vulnerable areas</p>
During Flood	<p>The Executive Engineer, Water Resources will:</p> <p>1) Follow the Flood Warning System</p> <p>2) As soon as the river is within one meter of the danger level start vigorous patrolling at the reach of the embankments/dykes and other flood protection structures; and;</p> <p>3) Keep close touch with DC On occurrence of flood, the EE shall</p> <p>1) Examine the physical conditions of the embankments/dyke sand ensure that leakages, see pages if any are promptly attended to;</p> <p>2) Take protective measures without loss of time in case of any signs of breach;</p> <p>3) Assist DC in the flood operation by sparing personnel equipment, vehicles, boat sand launches as available.</p>
After Flood	<p>As soon as flood water recedes, the Executive Engineer, Water Resources shall:</p> <p>(i) Suggest DC in order of priority, the works to be taken up on test relief which may include the following: Digging link drains and other drains to drain outstanding flood water Construction and repairment to ring and other <i>abadi</i> protection bunds; and Repairment to and deepening of existing drainages to eliminate possibility of future floods</p> <p>(ii) Prepare plans and estimates of those items of work as may be required</p> <p>(iii) Render technical assistance, as necessary to DC in execution of works.</p> <p>2) Finalize and start labour-oriented departmental works for test relief in consultation with DC. This may include the following:</p> <p>Repairs to damaged embankments/dykes, other flood protection structures out of their own funds and render technical assistance to P&RD and Agriculture department to undertake similar works involving embankment and bunds; Minor flood protection works; Works already provided for in the approved schemes for these areas.</p> <p>3) Restore tools, equipment, vehicles and other stores;</p> <p>4) Collect materials, vehicles lent to DC; and</p> <p>5) Repair/replace damaged tools/equipment</p> <p>6) Prepare plan and estimates for repairing damaged structures/embankments and place it before the DDMA for onward submission to the Government for necessary approval for State Disaster Response Funds (SDRF).</p>

Joint Director, Health Services

Pre Flood	<p>The Jt. Director (JD), Health Services will visit generally flood affected areas by the 30th of April</p> <p>1) Prepare: a list of hospitals, Primary Health Centres, dispensaries and others institutions located in these areas a list of doctors and paramedical staff already available in each of the areas and the number of additional Hands against each category that may be required in each of the areas in case of acute floods a list of doctors paramedical staff of different category who can be withdrawn from their places of works and their services utilized for relief work;</p> <p>2) Ensure that adequate stocks of medicines, vaccines and disinfectants likely to be necessary are kept at the district and subdivision head-quarters;</p> <p>3) Keep ready in the district/subdivision head-quarters materials for Augmenting the hospital beds by at least 10 in case of necessity; and Opening one dispensary camp for each of the very vulnerable areas;</p> <p>4) Arrange for mobilizing at short notice two medical relief teams at the district head quarters in order to rush them for relief works;</p> <p>5) Prepare a detailed plan for utilizing the doctors and other voluntary organizations in the district during floods if so required, and</p>
------------------	--

	<p>6) Take measures for prevention of epidemic and arrange for necessary vaccinations of the people in these areas.</p> <p>7) Ensure that ambulances and boat clinics are operational.</p> <p>8) The Director Health Services shall arrange before the 30th of April. Awareness Programmes for the general public in the very vulnerable and vulnerable flood affected areas on health education measures which are to be implemented prior to the flood season, through specially prepared mass media, like posters, pamphlets, filmstrips and cinema shows; Print adequate numbers of health education materials and send them to the Joint Director, Health Services at the District Headquarters before the 15th of April for distribution Ensure that the Principal of the medical keep ready medical teams, each consisting of about 10 doctors, paramedics and supporting staff so that the teams can be rushed to the flood affected areas at short notice. The teams should be equipped to move with their own medicines, tents, food items cooking utensils lanterns and other necessities so that they can function as self-contained units without depending on other agencies.</p> <p>9) Refresher's course for doctors and paramedical personnel covering such aspects as medical care and prevention of epidemics during natural calamities will be arranged by the Director Health Services with emphasis on special problems on care and prevention during and after floods. The course may consist of: First-aid course by demonstration and practice; Prevention of epidemics lectures and practical demonstrations in application of insecticides and disinfectants and disposal of dead bodies and Emergency sanitation-lectures and demonstration on purification of water, disposal of sewage, construction of temporary latrines, maintenance of cleanliness</p>
During Flood	<p>On receipt of flood warning, the Joint Director (JD), Health shall:</p> <ol style="list-style-type: none"> 1) Alert the doctors and para-medical staff 2) Inform DC/SP for arranging transport for staff and ambulance services to be available at the short notice, if departmental vehicles are not available; 3) Check personnel, equipment and medical stores On occurrence of floods JD shall: <ol style="list-style-type: none"> 1) Maintain close touch with DC 2) Immediately visit the flood affected areas along with one medical team 3) Start measure for health relief at a Primary Health Centre/dispensary/sub-centre, if such an institution is located conveniently in the flood affected area 4) Make immediate arrangements to open dispensary camps in the affected areas if the existing health institutions cannot cover the areas 5) Decide immediately whether isolation of certain patients is necessary and desirable and if so, construct temporary isolation daybeds in the primary health centre/dispensary/sub centre/ dispensary camp as may be convenient. JD shall also post the required additional staff for maintaining the isolation wards 6) Decide whether isolation of certain patients is necessary and if so establish temporary hospital facilities in the nearest PHCs/hospitals. Additionally, JD shall post required staff for maintaining the hospital facilities and arrange transport for the patients to the hospital. 7) (i) Decide the extent of health measures to be taken and work out whether additional medical relief teams are required. If so, he will mobilize staff within his district and deploy them. If staff are not sufficient JD shall request the Director of Health Service for additional aid (ii) Entertain for short period additional paramedical and Grade IV staff, as may be absolutely necessary; 8) Utilize the services of Red Cross and other voluntary organizations, as may be forthcoming in rendering relief in the flood affected areas 9) Arrange other relief measures like disinfection of water sources, vaccination, health education from the nearest PHC with the help of staff attached to those institutions 10) Frequently visit the flood affected areas and ensure effectiveness of health measures.
After Flood	<p>After the floods, JD shall:</p> <ol style="list-style-type: none"> 1) Restore equipment and stores; and 2) Repair/replace damaged equipment; and 3) Arrange for disposal of unutilized medicines and disinfectants 4) Prepare plan and estimates for repairing damaged structures and place it before DDMA for onward submission to the Government for necessary approval for State Disaster Response Funds (SDRF)

Executive Engineer, Irrigation Department

Pre Flood	<p>Executive Engineer, Irrigation shall visit all irrigation works in his jurisdiction with special emphasis to the vulnerable areas and he will by the 30th of April:</p> <ol style="list-style-type: none"> 1) Check and ensure that canals and other structures for of irrigation in these areas are in good condition 2) Check against unauthorized construction likely to damage any structures of irrigation department
------------------	--

	3) Assess requirements and arrangement of tools and plants and other stores 4) Keep vehicles, tractors and bull-dozers under the division in good, running condition 5) For relief work in vulnerable areas <input type="checkbox"/> Prepare tentative list of works; and coordinate with other department i.e., WR/P&RD/Agriculture to carry out necessary works without which the existing irrigation infrastructures may be damaged by flood. <input type="checkbox"/> Check provisions already made in approved schemes for these areas.
During Flood	On receipt of flood warning, the EE, Irrigation shall: 1) Keep close touch with the DC; 2) Alert staff; and 3) Check <input type="checkbox"/> Tools and plants, store, <input type="checkbox"/> Vehicles, trucks, bull-dozer, On occurrence of floods, the EE shall: 1) Visit the irrigation works in flood affected areas; 2) Lend the DC materials (if available) for temporary relief camps, vehicles if required; 3) Assess requirements and deploy staff to::Suggest DC for undertaking irrigation works, on test relief and render technical assistance as necessary; and <input type="checkbox"/> Take safety measures for the protection of irrigation canals and other irrigation works. 4) Frequently visit the flood affected areas and ensure measures for safety of irrigation structures; and 5) For test relief: <input type="checkbox"/> Finalize list and start works; <input type="checkbox"/> Take up labour intensive items for approved plan schemes in the areas by engaging flood affected people
After Flood	After the flood operation, EE shall: 1) Restore tools, plants and stores 2) Repair/replace damage tools and plants; and 3) Collect materials, vehicles, lent to Deputy Commissioners 4) Prepare plan and estimates for repairing damaged structures and place it before DDMA for onward submission to the Government for necessary approval for State Disaster Response Funds (SDRF).

Irrigation Department

Pre Flood	Executive Engineer, Irrigation shall pursue joint verification with the Mechanical/Electrical counterparts of Irrigation Project/schemes that falls under the jurisdiction of the Nodal Division and shall: (1) By 31st December a) Identify the vulnerable points of irrigation structures like head works, aqueducts, cross drainage, canal embankments and canal system, intake LIC/DTW pointsand the like. b) Map vulnerable structures and canal systems including vulnerability of mechanical / electrical structures. c) Forward by the 31 st of January, the prepared maps showing vulnerabilities to DCs and SDOs and other district level officers. d) Suggest DC for undertaking works on Repairing vulnerable structures of the project. Closing branches of canal embankments, raising and strengthening of embankments to protect agricultural lands against flood. Assess the position of pumps/motors including electrical transformers and statuses of electrical connections Prepare a detailed plan and estimate of works as may be required by DC and render necessary technical assistanceto DC in execution of the works. (1) By 30 th April a) Prepare a tentative list of Irrigation personal for round the clock patrolling of Irrigation structures and canal system. b) The Addl. CE(I)SEs along with the concerned EE shall visit the generally flood affected area under command of each scheme and ensure that the canal embankments, irrigation pump motors, electrical equipment are in good condition/require immediate measures to project irrigation assets identified as vulnerable from joint verification. c) Complete short term emergent flood protective measures of electrical/mechanical pump houses, from impending danger from bank erosion. By 30th May a) Accompany DC along with SP for joint verification of vulnerable areas b) Identify drought prone areas under command of irrigation projects
During Flood	The Executive Engineer shall: 1. Follow the Flood Warning System/message at the upstream release of water from the dam etc. of international country like Bhutan for headwork protection at Major/Medium

	<p>project Head Work located at National/International boundary</p> <p>2. Keep constant vigil of on canal systems and round the clock monitoring duty of important canal structures like Head Works</p> <p>3. Keep open the Head Work gates during occurrence of flood of a devastating nature</p> <p>4. Keep in touch with DC and take action during unprecedented floods that cause danger/damage to structures and inform higher departmental officials immediately</p>
After Flood	<p>As soon as flood water recedes, the EE Irrigation shall:</p> <p>1. Prepare plans and estimates for these items of work that may be required for irrigation supply to field after receding of flood.</p> <p>2. Finalize and start labour oriented work for test relief in consultation with DC which includes the following: Repair to damage canal embankments, afflux bunds, guide bunds, bund protection work out of their own funds and render technical assistance to P&RD to undertake works involving canal embankments and bunds</p> <p>3. Prepare plan and estimates for repairing damaged structures embankments/pump houses/intake points and place those before DDMA for onward submission to the Government for necessary approval of the State Disaster Response Fund (SDRF)</p>

Executive Engineer, PWD (Roads)

Pre Flood	<p>The Executive Engineer PWD (Roads) will visit the generally flood affected areas within jurisdiction, and shall by the 30th of April:</p> <p>(1) Ensure that:</p> <ul style="list-style-type: none"> <input type="checkbox"/> The road-side debris/materials are stacked in proper places so that they are not washed away during floods; <input type="checkbox"/> The passage of all cross drainage works (bridges and culverts) are clear and free from obstructions to allow easy flow of the flood water; <input type="checkbox"/> The Existing protective works, as exist in culverts and bridges and road approaches flanking such structure will have been repaired as necessary; <input type="checkbox"/> The bailey bridges, single boats, engine driven mar-boats, bull dozers, road rollers trucks and other vehicles of the division are in good running condition; <input type="checkbox"/> Materials for constructing temporary bridges and camps for PWD workers are available in stock according to the limit prescribed by the Chief Engineer, PWD <input type="checkbox"/> Soundings are taken as necessary for structure, situated below the water level in April, and necessary drawings prepared for subsequent reference during floods. <p>2) Assess stocks of CI sheet, tarpaulins and other materials as are generally used for tents and temporary huts in relief camps, which may be available for lending to the DC if required,</p> <p>3) Assess and prepare list of staff of different categories for duties and make necessary arrangements</p> <p>4) Arrange reserve stock of tools and plants and other stores at scales prescribed by the chief Engineer, PWD</p>
During Flood	<p>On receipt of flood warning the EE shall:</p> <p>1) Under emergent conditions keep constant and continuous contacts with the concerned Deputy Commissioners/Civil Sub Divisional Officers</p> <p>2) Alert his subordinate for floods</p> <p>3) Draw up tentative programmes of the measures to be taken.</p> <p>And also:</p> <p>1) Immediately visit the flood affected areas</p> <p>2) Assess requirements and deploy staff for: Keep round the clock vigil of the roads and bridges, threatened by floods; Restore communication within the shortest time possible in all the National Highways, state roads and district roads in consultation with the superintending engineer. In case of village roads at least pedestrian traffic has to be restored; Keep proper vigil that no unauthorized cuts are made in PWD roads for draining out of flood water; and Take measures for the preservation of PWD buildings and other works in the flood affected area and prevent encroachments on Government lands under his charge.</p> <p>3) Report the submergence of roads to the Deputy Commissioner, Superintending Engineer, Chief Engineer and Secretary, PWD immediately after the occurrence indicating concisely the location and extent of submergence, the fact of closure of traffic;</p> <p>4) Report the nature and extent of damage during flood even where there is no subsidence or after subsidence of flood water, as the case may be and if the traffic is closed as a result thereof;</p> <p>5) Press into service baily bridges and vehicles, (as available) for rescue operations and transhipment of marooned people livestock and others as may be required by the DC</p>

	6) Render technical assistance as may be required by the DC in constructing temporary huts in relief camps and in other test relief works, such as repairs to damaged village roads, culverts, bridges and new village roads.
After Flood	1) Restore tools and plants; 2) Repair/replace damaged tools and plants; 3) Collect the items lent to DC for creating temporary structures in relief camps; 4) Take steps to repair damaged roads, culverts, bridges, buildings and other structures borne in the books of PWD; 5) Report DC, SE, CE and Secretary, PWD soon after restoration of communication and also intimate the expenditure/liability incurred thereof; 6) Prepare detailed estimate which should also include the expenditure/liability incurred for restoration of traffic, the cost appraisal for the restoration of the road surface/structures to the original condition and submit together with the statement in the proforma to the SE for onward transmission by the latter to higher authorities in PWD for obtaining sanction and arrangement of funds 7) Prepare plan and estimates for immediate restoration of damaged infrastructures and place it before DDMA for forwarding it to the Government (for SDRF).

Executive Engineer, PHE

Pre Flood	The Executive Engineer, Public Health Engineering shall visit the generally flood affected areas by the 30 th of April, and: 1) Assess measures likely to be required for safe water supply in the areas; 2) Prepare: A list engineering personnel of different categories already available in the nearest PHE division and the number of additional hands that may be required in each area in case of heavy floods; A list of engineering personnel of different categories who, in case of necessity can be withdrawn from their places of work and utilised for relief work; (3) Arrange for mobilizing at short notice two PHE teams at the district headquarters to rush them for relief work; (4) Ensure adequate stocks of: Equipment and materials for sinking tube well, ring well, pit/sanitary latrines in the relief camps and other places in the flood affected areas; and Camp materials and other stores for workers and keep them in appropriate places. Preposition the water purifier mounted vehicle used for providing packaged drinking water in vulnerable locations in the State. (5) Keep the departmental vehicles in good running condition.
During Flood	On receipt of flood warning, EE shall: 1) Alert subordinate officers and staff regarding floods; 2) Check vehicles, equipment, stores and 3) Draw up tentative programmes for action. On occurrence of floods, EE shall: 1) Keep close touch with the DC; 2) Visit the flood affected areas immediately with one PHE team and start measures for water supply and pit/sanitary latrines 3) Assess extent of water supply measures required and deploy necessary staff. If the staff available in the district are not sufficient to cope with the situation, arrange through CPHE additional staff; and 4) Constantly visit the flood affected areas and ensure adequate safe water supply measures and sanitation in the relief camps.
After Flood	After the flood relief operation, EE shall: 1) Restore tools and equipment, stores, etc. and 2) Repair/replace damaged tools and equipment 3) SDRF proposals for damaged water supply pipelines and infrastructures

Superintendent of Police

Pre Flood	The Superintendent Police (SP) will visit the generally flood affected areas and he will by the 15 th of May: 1) Prepare a list indicating the number of Police personnel, Civil Defence and Home guards likely to be deployed in addition to the Police personnel in the existing Policestations and out posts in each such area for purposes like Law & Order, Rescue & Evacuation. The list regarding the Civil Defence and Home guards shall be prepared in consultation with the Commandant, Civil Defence and Home Guards of the district. SP shall indicate the requirement of Civil Defence and Home Guard through the District Magistrate; 2) Keep the Police vehicles and equipment, in good working condition; 3) Prepare a tentative list of vehicles likely to be required for requisition for patrolling rescue operation,
------------------	--

	evacuation of affected people live-stock, transport of relief workers and carrying relief articles; 4) Arrange for required number of police wireless sets to be kept in readiness for temporary installation in the affected area; and 5) Stock the required equipment and stores
During Flood	On receipt of the flood warning, SP shall: 1) Alert/ready the Police personnel for relief operations; 2) Collect intelligence reports about incidences of crime following the flood and take effective measures to prevent and investigate such crimes; 3) Assist in rescue operations and evacuation or transfer of affected people to relief camps or safer places through providing security to the rescuers (SDRF/NDRF) 4) Help strayed persons to re-establish contact with members of their families or relations; 5) Take care of salvaging property including live-stock of the affected people; 6) Post police guards at vital installations and arranging guard for relief materials at the relief camps; 7) Render assistance in restoration of means of communications (police wireless will be commissioned if necessary) 8) Arrange special patrol on lines of communications, along with relief materials when carried; 9) Arrange required number of vehicles in addition to the available police vehicles, by requisition or otherwise; and 10) Undertake constant tours to be able to bring in effective police measures. 11) Disseminate information through Police Radio Communication if required.
After Flood	After the flood relief operation SP shall: 1) Restore vehicles, equipment and camp materials and 2) Repair/replace damaged equipment

District Animal Husbandry & Veterinary Officer

Pre Flood	District Animal Husbandry and Veterinary Officer will visit the generally flood affected areas and he will by the 30 th of April 1) Assess requirements of veterinary measures to be taken in The areas and arrange Veterinary Assistant Surgeons(VAS), Veterinary Field Assistant(VFA) and other staff; Equipment, medicines, vaccines and disinfectants Materials for installing first aid centres and camp dispensaries. Suitable high places for sheltering live-stock from floodaffected areas. Mobilize at short notice two or more veterinary teams (each team normally comprising one VAS and five VFA) at the district headquarters for relief work in case of an emergency. Keep prescribed scales of all essential equipment, medicines, vaccines, disinfectants in every hospital dispensary, first aid centre in the areas to be readily available for relief. Fodder like hay and green grass from live-stock fodder farms or from the other sources Measures for prevention combating a situation like widespread disease in epidemic form among animals. 2) Assist the Deputy Commissioner in arranging with local traders for supplying animal feed at reasonable price if required during the floods 3) Prepare a veterinary map for these areas showing veterinary hospitals, dispensaries, first aid centres, AI. Sub-centres and cattle population covered by each of these institutions and forward a copy each to DC and Director of Animal Husbandry and Veterinary. <i>Training in Veterinary relief measures</i> The Director of Veterinary shall organize: 1) By arrangement with the veterinary college short duration training course in veterinary medical care and prevention of epidemic among animals for staff of the V. & AH. Department; and 2) Awareness programmes for general public in these areas on veterinary measures to be implemented prior to flood season through posters, pamphlets and film strips. DAH & VO on receipt of flood warning shall: Alert the subordinate officers and field staff; 2) Check and arrange personnel stores, equipment, vehicles and 3) Draw up tentative programme of relief work;
During Flood	On occurrence of floods DAH & VO shall: 1) Keep close touch with DC.; 2) Visit the flood affected areas immediately with a veterinary relief team and start relief measures; 3) Arrange with the help of DC shifting of live-stock to suitable high places; 4) Assess extent of veterinary services required and deploy necessary staff. If the staff available for relief work in the district are not sufficient then arrangement for drafting of additional staff from outside the district through the Director of Animal Husbandry and Veterinary shall be made; 5) Open first aid centres and dispensary camps if the existing first aid centres, dispensaries and hospitals are not sufficient; 6) (i) Assist the public in taking preventive measures against any epidemic among live stock and take

	measures to vaccinate all susceptible livestock against such diseases 7) Arrange and distribute feed and fodder for the animals as directed by the DC; and 8) Constantly visit the flood affected areas and ensure effectiveness of the measures
After Flood	After the flood DAH & VO shall: 1) Restore equipment and stores; 2) Repair or replace damaged equipment; 3) Arrange for the disposal of balance medicines or replenish stock of medicine and stores 4) Take steps for repair of damaged veterinary buildings 5) SDRF proposals be prepared, if any

Deputy Director, Food & Civil Supplies

Pre Flood	<p>The Deputy Director of Supply or any other officer of procurement and distribution of civil supplies in the district will by the 30th of April:</p> <ol style="list-style-type: none"> 1. Arrange for the procurement of controlled commodities like rice and maintain a reserve stock of the required quantities of these items in specified places, with the government agencies to be released during the floods on a requisition from the DC. The reserve stock will not be released for any other purpose without the specific approval of DC.; 2. Hold discussions with representatives of the Chamber of Commerce, local traders and co-operatives and ensure that adequate stock of other non-controlled essential commodities like edible oil, salt, kerosene, free sugar, gur, pulses, and potatoes. Baby food, wheat bran and the like are maintained by them so that they can also be made available at reasonable prices to DCs for relief works. 3. Arrange through the Director of supply for procurement of the controlled and essential non-controlled and essential non-controlled items, which cannot be locally procured from within the district. 4. Intimate DC the names of the agencies and the quantity of reserve stock available with each; 5. Keep certain quantities of reserve stock by arrangement with the approved dealers of GCI sheets to be made available at reasonable rates to be made flood affected people ; and 6. Arrange with the Food Corporation of India, the Assam State Co-operative Marketing and Consumers' Federation Limited and the wholesale Co-operative Societies for lifting by DC from each of these agencies not exceeding 500 quintals each of <i>atta</i> and rice, as necessary, without prior allotment of the Government of India or the Director of Supply. Such lifting of <i>atta</i> or rice will be adjusted against the quota of the next month or regularised by obtaining formal allotment
During Flood	<p>The D.D.S. or the officer –in-charge of civil supplies shall:</p> <ol style="list-style-type: none"> 1. Ensure adequate supply position of essential commodities, particularly the controlled commodities not only in the affected areas but also in the other areas of the district; 2. Keep constant vigil by the supply staff so that the traders do not take advantage of the situation create any condition of artificial scarcity and inflate the price of the commodities. Any tendency towards hoarding and profiteering should be dealt with sternly; 3. Take steps on priority basis for arranging additional supplies from within or outside the district, if the reserve stock of the controlled commodities is not enough for relief due to widespread floods; 4. Cause retail outlets to be opened, where necessary, in the affected areas as may be directed by the DC 5. Deploy staff for relief in the affected areas; and 6. Seek at once the assistance of DC in case of difficulty regarding transport of essential commodities: If it is due to shortage of wagons, to move government for taking up with the railway authorities at the appropriate level for placing of sufficient number of wagons; and For taking up with the Assam State Transport Corporation, Inland Water Transport Organisation and other transport agencies for giving priority in transporting essential commodities in the flood affected areas. If the fleet of these organizations is not sufficient to cope with the situation, the vehicles, boats and motor launches. Requisitioned by DC for relief may also be utilized.
After Flood	<p>D.D.S. or the officer in-charge shall:</p> <ol style="list-style-type: none"> 1) Obtain the particulars from the government agencies regarding the quantity of each of the commodities released from the reserve or other stock for relief and submit a complete return within one month from the date of expiry of the emergency to DC and to the Director of Supply 2) Allow with the approval of DC the balance of the reserve stock, with different government agencies to be utilized for general purposes as soon as the flood relief is over.

District Social Welfare Officer

Pre Flood	<p>The District Social Welfare Officer (SWO) will visit generally flood affected areas under jurisdiction and shall by the 30th of April:</p> <p>(1) Make arrangements for Mobile units of maternity and child welfare centres likely to be necessary in the affected areas Draw up nutrition programmes for children below 6 years and expectant/nursing mothers in the flood prone areas through the Anganwadi Centres; Provide community education (material support and activities) on promoting early initiation and exclusive breastfeeding and timely quality complementary feeding for young children and also special nutritional needs of pregnant and lactating mothers ,hand washing ,safe water, hygiene and sanitation. Make arrangements for taking care in the relief centres of orphans, old, infirm and the destitute; and</p> <p>(2) Make a list and the facilities of voluntary social welfare organisations and Anganwadi Centres located in the district which may be associated, in case of necessity, in relief operation and a list of personnel for rendering services in the relief centres. 3) Keep vehicles in good running condition.</p>
During Flood	<p>On receipt of flood warning SWO shall:</p> <p>1) Keep constant touch with DC; and 2) Alert personnel about floods On occurrence of floods, SWO shall:</p> <p>1) See that orphans, old, infirm and destitute accommodated in the relief/evacuation centre are properly taken care of ;</p> <p>2) Requisition the services of the voluntary social welfare organizations for rendering assistance as and when necessary;</p> <p>3) Organize running of kitchen, if required by DC for the persons mentioned in (1) above:</p> <p>4) Shift the destitute, where necessary to the destitute homes; and</p> <p>5) Ensure optimal infant and young child feeding practices i.e., protect, support and promote early initiation of breast feeding within 1 hour of birth and exclusive breastfeeding of infant s for six months, counsel on safe, adequate and acceptable complementary food for children with continued breastfeeding for 2 years and above.</p> <p>6) Donate milk powder, packaged infant food substitute or milk substitute is not recommended for children under 2 years of age as clearly stipulated in the IMS (Infant Milk Substitute Act)</p> <p>7) Ensure appropriate management of moderate to acute malnutrition of children and supplementary feeding for vulnerable groups including pregnant and lactating women according to identified needs.</p> <p>8) Support and coordinate with NRHM for vitamin supplementation and deworming (12-59 months) with the help of Anganwadi workers.</p> <p>9) In coordination with the Health department support identification of severely acute malnourished children and refer them to health facilities/nutrition rehabilitation centre.</p> <p>10) Ensure the intake of iodized salt among women and children.</p>

Agriculture Department

Pre Flood	<p>The District Agricultural officer shall:</p> <p>1) Undertake extension measures relating to the latest result of research available from the Assam Agricultural University or from other sources on already released varieties including flood tolerant varieties and other cultural practise for agriculture in the generally flood affected areas;</p> <p>2) Advice the dates after which seed transplantation should not be undertaken; and</p> <p>3) Advise on the suitable cropping patterns</p> <p>4) By the 30th of April the district Agricultural officer will visit the generally flood affected areas and Make an assessment along with the Revenue staff of the acreage under crops and number of cultivators likely to be affected in each of the areas; Prepare a block-wise agricultural map showing areas under different crops in the generally flood affected areas and forward a copy each to the Deputy Commissioner, the Zonal Joint Director of Agriculture and the Director of Agriculture; Assess requirement of and assist DC in arranging for seeds, seedlings and manures for grants; and agricultural loans in cash and kind (seeds, seedling, manures, agricultural implements bullocks) Assess requirement and arrangement for pesticides for protection of crops after floods and tools and plants relief works.</p> <p>5) Make arrangements for raising seedling in specific government agriculture farms/ nurseries. If the quantity to be raised in the government farms/nurseries is not enough, the balance should be raised by arrangement with cultivators</p>
During Flood	<p>On receipt of flood warning the district Agricultural Officer (AO) shall:</p>

	<p>Alert all the subordinate officers and field staff</p> <p>Check stock of seeds, manures implements and make arrangements for raising seedlings and</p> <p>3. Draw up a tentative programme for relief works On occurrence of floods, he will keep in constant touch with DC and will shall:</p> <p>1. Immediately collect agricultural statistics along with Revenue staff about acreage under crops affected by flood, damage to crops, and number of cultivators involved</p> <p>2. Arrange distribution of agricultural inputs in consultation with DC</p> <p>(i) render technical guidance to the needy cultivators for salvage and protection of surviving crops and raising of such varieties of crops as may be suitable during the season or in the next cropping season</p> <p>(ii) Arrange for spraying of pesticides, where necessary; and</p> <p>(iii) Approach the Soil Conservation Department for removal of excessive sand deposits in agricultural fields which cannot be removed by an individual farmer's efforts</p> <p>4. AO shall constantly visit the flood affected areas to ensure effectiveness of agricultural relief and rehabilitation measures</p>
After Flood	<p>After the flood relief operation AO shall:</p> <p>1) Restore the tools and plants</p> <p>2) Repair the damaged tools and plants</p> <p>3) Dispose of undistributed seeds and manures which cannot be kept for use beyond a particular crop season</p>

District Elementary Education Officer/ Inspector of Schools

Pre Flood	<p>The Inspector of Schools(IS) shall by the 30th of April:</p> <p>1. Prepare a list of Government and aided schools in the very vulnerable and vulnerable areas showing particulars of buildings <i>i.e.</i>, location, accommodation in square meters in respect of each school and forward a copy of the list to DC/SDO</p> <p>2. Prepare a list of teachers and other staff who may be available from each schools for flood relief work if so required by the DC/SDO and forward a copy of the list to DC/SDO</p> <p>3. Collect a list of suitable N.C.C cadets / Scouts/ NSS volunteers from the District Sports Office who shall be available for flood relief work if required by DC/SDO and forward a copy of the list to DC/SDO</p>
During Flood	<p>.On receipt of flood warning,</p> <p>1.the IS shall alert the teachers/ staff/NCC cadets/Scouts/NSS volunteers as per the list prepared to be ready to move for flood relief duties as soon as requisitioned by DC/SDO</p> <p>2. (i) Order closure of a school, the building of which has been requisitioned by the DC/SDO for utilising as evacuation/ relief centre;</p> <p>(ii) Order for closure of any school in the flood affected areas if necessary up to 15 days. The IS shall take the approval of the Director of Secondary Education if closure of a school beyond this period is considered necessary.</p> <p>3. Visit the flood affected areas and assess if any educational concession/assistance is required to be given to the flood affected students/ institutions. If so, draw up scheme on priority basis and submit to government in Education Department through DC/ SDO for sanction and allotment of funds.<i>Duties of the Director of Elementary Education & Director, Secondary Education</i> The Director of Elementary/Secondary Education shall:</p> <p>1) Issue standing directions to all school authorities in the State to lend the services of school teachers and other staff if and when required by the DC/SDO for floodand other relief duties</p> <p>2) Request the District Sports Officer to issue standing instructions to the NCC units for deployment of NCC cadets when requested by the Inspector of Schools to assist DC in Flood relief operation</p> <p>3) Request all colleges to lend the services of the college teachers and staff when required by DC/SDO for flood relief duties</p>
After Flood	<p>Submit details of damaged infrastructures</p>

Deputy Commissioner/DDMA

Pre Flood	<p>1) Convene meetings of the DDMA for flood preparedness of which the first meeting is to be held by the 15th of February to advise on the following in aspect of the district headquarters/ subdivision Maximum number of relief centres likely to be set up Facilities to be available at each centre Maximum likely number of relief parties</p> <p>The manner in which individuals and voluntary organizations are to be associated with the relief teams The manner in which Panchayats will be associated with relief operations. List of protection works to be completed by the 30th of April by the Water Resource department/ Panchayats. Labour-oriented works likely to be taken up by P&RD, P.W.D, Irrigation, Forest, Agriculture and others Issues relating to flood affected areas to be tackled by P.W.D, W.R. and the Irrigation Department before the onset of monsoons; and Adequacy or otherwise of the preparations made by the various authorities concerned for dealing with the floods as required</p> <p>2) Take up steps for implementation by the various authorities as per the recommendations of DDMA meeting on flood preparedness. By 30th April, the DC as Chairperson DDMA will: Divide the district into compact zones each comprising a group of villages falling under both 'very vulnerable' and 'vulnerable' areas as classified in DDMP and each such zone shall be serially numbered. Select responsible officers not below the rank of Circle Officer who have thorough idea of the geographical terrain and other local conditions of the respective zone, to be designated as Relief Officer (RO) for placing him in charge of each zone and shouldering such duties and responsibilities as may be assigned to him Select sites for evacuation centres and relief centres in safe areas.</p> <p>The site for sheltering livestock may be decided in consultation with the district A. H. & Veterinary officer. In selecting sites, preference shall be given to high lands, schools, market places and places not likely to be inundated.</p> <p>Make a rough estimate of requirements:</p> <ul style="list-style-type: none"><input type="checkbox"/> Controlled commodities like rice, <i>atta</i>, and controlled cloth and other non-controlled essential commodities like edible oil, salt, kerosene, free sugar, gur, pulses, potatoes, baby food, wheat bran and similar items and intimate the Deputy Director or any other officers of Civil Supplies in the district for necessary arrangement.<input type="checkbox"/> Petrol for vehicles requisitioned from the public; engine driven mar-boats, launches and arrange with depots or agencies of the IOC for ensuring supply as and when required during floods and intimate such arrangements to the district officers of the concerning departments.<input type="checkbox"/> Operational cost of the boats for carrying out Search & Rescue and evacuation operation may be incurred from the GR funds. <p>3) Prepare A sub-division wise list of officers and staff available for deployment of relief duty as and when called for; A list of jeeps, buses, trucks and other vehicles for requisition in case of necessity, in consultation with the D.T.O; A list of boats/mar-boats/bailey bridges as shall be available from P.W.D. and the Inland Water Transport Department. A list of boats, private and public, other than those included in the list prepared under (iii) above, which can be requisitioned in case of necessity.</p> <p>4) The Deputy Commissioner will undertake a joint inspection by the 10th of May along with the E.E., WR department and S.P., as a precautionary measure against breaches in embankments, bunds, drains, nullahs and other flood protection works, to see if necessary repairs and the like have been done and that they are in good condition.</p>
During Flood	<p>1) DDMA will conduct weekly meeting to review flood management during the flood season</p> <p>2) On receipt of flood warning D.C will: Take action as per Standard Operating Procedure (SOP) prepared by the State Send relief officers along with other staff to the respective zones; Request SP to send Police party and install temporary wireless stations if required Direct Station Officer, Fire & Emergency Services to place State Disaster Response Force (SDRF) personnel along with rescue boats if required. Seek suggestion from the WR department for evacuating people from vulnerable places</p> <p>3) On occurrence of Flood the DC will: Visit the places of occurrence Ascertain the nature and extent of flood Make prompt operational decisions Assess requirement of men and materials for relief operations Call for coordinated aid Ensure that services are</p> <p>Arranged and materials are mobilized according to the needs Supervise arrangement in Evacuation centres and Relief Camps Arrange to collect donation in cash and kind from local branches of Red Cross, UNICEF etc. & contribution from the Voluntary Organizations Requisition as and when necessary the services of the officers of various departments, Urban Local bodies and Zilla Parishads for undertaking relief works Call for Non-Officials/Volunteers/NYK, Civil Defence, Red Cross Volunteers or members of other voluntary organizations, if circumstances so warrant, to associate for such works as may be considered suitable for</p>

	<p>Secure assistance from the Army/NDRF or other Central Government Response agencies when arrangement made by civil authorities prove to be inadequate D.C will make arrangements for constructing shelter in Relief Camps if required and will arrange in the Relief Camps sanitation and maintenance of clean lines and water supply through the P.H.E.DC will, within the scales prescribed by the State, grant gratuitous relief in cash and kind to the deserving affected people. Gratuitous relief will be distributed through responsible Government officers. Details of the GR issued are to be displayed in a notice board in the Relief Camp for public information and maintenance of transparency DC will arrange proper distribution of relief articles received as donation in kind among the deserving affected people through the official and non-official agencies DC will arrange for taking care of the infirm, destitute, orphans, children and expectant/nursing mothers in the relief centres through the assistance of the distribution social welfare officer Supply of cooked food should generally be discouraged. DC will arrange supply of cooked food in evacuation centres / relief camps only in unavoidable cases. Where so supplied, the quantity should as far as possible be at the scales prescribed by the State</p>
After Flood	<p>1) DC will collect agricultural statistics from the revenue staff and the district agricultural officer about areas under crops actually affected by flood, damage to crops and the number of cultivators involved</p> <p>2) Immediately after the flood water recedes, a report on losses and damages of each district is to be submitted to the Government in the Revenue & Disaster Management Department in the form as given in Appendix X</p> <p>3) Make:</p> <ul style="list-style-type: none"> <input type="checkbox"/> Assessment of the requirement and arrangement for distribution through the Agriculture department i) Seeds and seedlings as grants-in-aid and ii) Agricultural loans in cash and kind such as seeds, seedlings, manures, agricultural equipment and <input type="checkbox"/> Grant rehabilitation loans for construction repairmen of houses in deserving cases among the affected people <p>4) Provide in case of persons who are uprooted by erosion, alternative lands for homestead or cultivation as the case may be and also arrange for distribution among them, if necessary, agricultural grant and loans. Endeavor should however, be made to provide alternative land near about their original villages.</p> <p><i>Contraction & closure of relief:</i></p> <p>While it is necessary to provide all kinds of relief required, it is equally essential that strict economy is exercised so that resources of the state do not get strained unduly. Generally, full pictures as to the duration of relief measures will emerge as soon as the waters have subsided. DC will judge for how long the relief operation is to be continued and when contraction/closures of operation is needed. In declaring closures of relief operation he will take the approval of the divisional commissioner and inform all concerned.</p> <p>The following factors should weigh in declaration of contraction/ closure of relief operation. The actual point at which relief operation can safely be closed down will depend on the severity of the crop failure. Where there has been a serious failure of <i>Ahu</i> crop it will usually be necessary to continue relief measures till the next Rabi crop is reaped and where there is a failure of <i>Bao</i> crop relief should usually be continued till such time as DC in consultation with the Commissioner may decide. In other cases, relief measures should not normally be allowed to continue longer then the situation demands.</p> <p>The process of gradual closure of works should normally begin as soon as the demand for field employment sets in. Also, the physical condition of the people and the extent to which private employment is available and wages earned thereby</p> <p>5) DC will submit a comprehensive report immediately after the closure of the flood relief operations in the district to the Government in the Revenue and Disaster Management Department through the Commissioner of Division Submit details of the loses and damages in the prescribed formats for submission of request of assistance to Government of India, if required Every concerned line department will prepare and submit plans and estimates regarding damaged infrastructure for consideration under SDRF as per the procedures laid down</p>

Annexure (viii) RESPONSE PLAN FOR FLOODS

Response at District level

<p>On receipt of Flood Warning, DDMA will pass the information for taking necessary measures to: The concerned SDO(Civil) Revenue Circle Officer Suptd. of Police Executive Engineer WR Dept. Executive Engineer, PWD(Roads) Station Officer-Fire Service Station and I/C of State Disaster Response Force (SDRF)/National Disaster Response Force (NDRF) if stationed in the district.</p>	<p>Deputy Commissioner (DC) will direct Addl.DC cum CEO, DDMA</p>
---	---

Deputy Director, F&C Supplies Jt. Director Health Services District Veterinary Officer to take necessary measures so that if necessary assistance can be provided in short notice to the affected areas DIPRO, if requires to give public announcement for evacuating people from vulnerable areas	
SP will instruct Senior Station officer, Fire and Emergency Services/SDRF to assist the Circle Officer in rescue, evacuation and relocation processes	Superintendent of Police (SP)
Senior Station officer, Fire and Emergency Services will mobilize teams of SDRF and boats available in their custody and coordinate with DDMA/Circle Officer for response.	Snr. Station officer, Fire and Emergency Services
Executive Engineer, WR Dept. shall mobilize man material to strengthen weak embankment, keep constant vigil on Water Levels & and take necessary temporary measures to avert any breaches in embankments.	Executive Engineer, WR Dept.
Take adequate measures to ensure that the road communication is not disrupted; repair any breaches on roads for evacuation and supply of relief to the affected people	Executive Engineer, PWD (Roads)
Jt. Director Health Services on receipt of information will initiate to mobilize medical response team, ambulances and alert all government hospitals in the area likely to be affected. JD shall also direct SDMHO and I/C PHC of the concerned area to form a team of doctors equipped with necessary medical equipment and move to the affected places or Relief Camp/centre as required by the Circle Officer.	Jt. Director Health Services
Take periodic report of the situation and instruct Circle Officers, Jt. Director Health Services, Executive Engineers of PWD(Roads), PHE, WR, Irrigation, Police, Fire & Emergency Services to take necessary measures as required for dealing with the situation	Deputy Commissioner
Deputy Commissioner will also inform State HQ about the prevailing situation and actions taken.	Deputy Commissioner

Response at Revenue Circle level	
On receipt of warning, mobilize the Lot Mondal, Gaon Burah, SDRF and other agencies and resources available under Circle Officer's jurisdiction	Circle Officers (COs) of the concerned Revenue Circle
Go to the specific location immediately and inform the villagers on the probability of any flood event and ask them to take necessary precautionary measures	Lot Manadal and Gaon Burah
In case of probability of high intensity flood, evacuation of people from vulnerable areas to pre-identified safe locations and preposition of quick Response Team/ SDRF/NDRF/Police Force/Sand Bags/ Boats/ Tarpaulin/Tents)	Circle Officers (COs) of the concerned Revenue Circle
Keep DC/SDO (Civil) informed on an hourly basis about the situation on the ground level and may request additional resources of man, material and machines if required from DC or SDO (Civil)	Circle Officers (COs) of the concerned Rev.Circle
Inform: Block Development Officer (BDO), so that BDO can inform PRI representatives for appropriate action, GP Secretary and GP President for appropriate action	Circle Officers (COs) of the concerned Revenue Circle
Open Relief Camps if required and give requisition for GR to DC	Revenue Circle Officer
Arrange for distribution of Relief	Revenue Circle Officer

Anexure (ix) Roles & Responsibilities for Storm

Fire & Emergency Services /SDRF	
Pre Storm	Prepare response plan and update resources inventories
	Prepare logistic plan for the responders
	Coordinate with DDMA for any storm warnings
During Storm	Mobilize and deploy team with deep divers for operation in case of boat capsized
	Set up own communication networks
	Carry out rescue operation for trapped victims, if required.

Annexure (x) Resource Inventory of Karbi Anglong District
DIPHU FIRE & EMERGENCY SERVICES STATION

Sl. No.	Name of Item	Quantity	Contact No.
1	Life Buoy	4 nos.	Shri Bidya Sing Bey, Sr .S.O, F&ES Diphu. Ph. No. 7002295375, 03671-272265
2	Life Jacket	4 nos.	
3	Rechargeable charge Light	4 nos.	
4	Tower Light	4 nos.	
5	Honda Power Generator	1 no.	
6	P/ Pump	2 nos.	
7	Rescue Line	2 no.	
8	Stretcher	2 nos.	
9	Chain saw	2 nos.	
10	Fire Extinguisher	8 nos.	
11	AS/30-6425 (W.T.P)	1 no.	
12	AS/30-4366 (M.W.T.P)	1 no.	
13	AS/30-6360 (M.W.T,P)	1 no.	
14	AS/30-8953 (M.W.T,P)	1 no.	
15	Advance Recue Tender (AS/30-8893)	1 no.	
16	M. Mist W.T.P (AS/30-6490)	1 no.	
17	AS/30-4038 (TATA SUMO)	1 no.	

FIRE AND EMERGENCY SERVICE STATION, BOKAJAN, KARBI ANGLONG

Sl. No.	Name of Item	Quantity	Contact No.
1	Water Tender Pump (Type-B)	2 nos	Sri Sandip Thousen, SO, F&ES Bokajan. Ph. No. 8011805661, 03675246980
2	Portable Pump	2 nos.	
3	Rescue Line	2 nos.	
4	Inflatable Emergency Lighting System	2 nos.	
5	Chain Saw	1 no.	
6	Hydraulic Combi Tool	1 no.	
7	Bolt Cutter	1 no.	
9	Life Buoy	2 no.	
10	Folding Stretcher	1 no.	
17	Life Jacket	2 nos.	

FIRE AND EMERGENCY SERVICE STATION, HOWRAGHAT, KARBI ANGLONG

Sl. No.	Name of Item	Quantity	Contact No.
1	Crow Bar	4 Nos.	Sri Puspantra Jaharisa, SO, F&ES Howraghat. Ph. No. 9706174473, 03676228932
2	Gas Filter	2 Nos.	
3	Drag Hook	2 Nos.	
4	Fire Man Axe	6 Nos.	
5	First Aid Box	1 No.	
6	Fire Bucket	10 Nos.	
7	Fire Beater	2 Nos.	
8	Bil With Handle	1 No.	
9	Bolt Cutter	2 Nos.	
10	Folding Stretcher	2 Nos.	
11	Fire Fighting Helmet	10 Nos.	
12	Life Boy	2 Nos.	
13	Life Jacket	4 Nos.	
14	Pick Axe	4 Nos.	
15	Spade	5 Nos.	
16	Rescue Lowering HNF	5 Nos.	
17	Sovel	5 Nos.	
18	Iron Katta Hook	2 Nos.	
19	35 Feet Aluminum Extension Ladder	1 No.	

20	Heat Resistance Eye Wear	4 Nos.	
21	Emergency Torch Light	1 Nos.	
22	Breathing Apparatus set	4 Nos.	
23	Chain Saw Wooden Cutter	2 Nos.	
24	Vehicle. No. AS-30-8020 (W.T,P)	1 No.	
25	Vehicle. No. AS-30-6615 (M/W. TP)	1 No.	
26	P/Pump No. – 701315	1 No.	
27	P/Pump-220513	1 No.	
28	Power Generator	1 No.	
29	P.I.E Lighting system	1 No.	

TOWN & COUNTRY PLANNING DEPTT. DIPHU, KARBI ANGLONG.

Town & Country Planning Department: Diphu					
Sl. No.	Name of Item	Quantity	Functional (Yes/No)	Officer –in-Charge & Phone No.	Location of the Item
1	Fire Extinguisher (Big Size 9kg)	6 nos.	Yes	Nasiram Rongpi, Investigator Mobile No. 8638552493	Town & Country Planning Office, Diphu .
2	Plastic Rope(Heavy duty)	10 kg	Yes		
3	Picket (TATA Company)	10 nos.	Yes		
4	Spade (TATA Company)	10 nos.	Yes		
5	Shovel (TATA Company)	10 nos.	Yes		
6	Terpal(Big 30x24 size)	6 nos.	Yes		
7	Helmet(B/Q)	6 nos.	Yes		
8	Ladder(B/Q)	4 nos.	Yes		
9	Torch Light-Charging Heavy Duty	5 nos.	Yes		

List For Search And Rescue Items :Diphu Municipal Board: Diphu

Sl. No.	Name of Item	Quantity	Functional(Y es/No)	Officer –in-Charge & Phone No.	Location of the Item
1	TATA Mobile	1 nos.	Yes	Bapuram Timung, J.E Mobile No. 8761822935	Diphu Municipal Board : Diphu
2	JCB	1 nos.	Yes		
3	Tractor	2 nos.	Yes		
4	Dumper Truck	2 nos.	Yes		
5	Trailer	6 nos.	Yes		
6	Fire Extinguisher(Big Size 9 Kg)	2 nos.	Yes		
7	Spade(TATA Company)	10 nos.	Yes		
8	Picket(TATA Company)	15 nos.	Yes		
9	Shovel(TATA Company)	12 nos.	Yes		
10	Plastic Rope(Heavy duty)	15 kg	Yes		

List For Search And Rescue Items :Howraghat Municipal Board : Howraghat

Sl. No.	Name of Item	Quantity	Functional(Y es/No)	Officer –in-Charge & Phone No.	Location of the Item
1	Spade(TATA Company)	08 nos.	Yes	Phukon Khaklary, A.E Mobile No. 8473851343	Howraghat Municipal Board
2	Picket(TATA Company)	06 nos.	Yes		
3	Shovel(TATA Company)	09 nos.	Yes		
4	Plastic Rope(Heavy duty)	20 kg	Yes		
5	Fire Extinguisher(Big Size 9 Kg)	2 nos.	Yes		
8	Dumper Truck	1 nos.	Yes		
9	Trailer	3 nos.	Yes		

List For Search And Rescue Items :Langhin Municipal Board : Langhin

Sl. No.	Name of Item	Quantity	Functional(Y es/No)	Officer –in-Charge & Phone No.	Location of the Item
1	Spade(TATA Company)	02 nos.		Sri Dalsing Daimary, Head Asstt.	Langhin Municipal Board
2	Picket(TATA Company)	03 nos.			
3	Shovel(TATA Company)	04 nos.			
4	Plastic Rope(Heavy duty)	20 kg		Mobile No. 7399740933	
5	Fire Extinguisher(Big Size 9 Kg)	1 nos.			

9	Trailer	1 nos.				
List For Search And Rescue Items :Bokajan Municipal Board:Bokajan						
Sl. No.	Name of Item	Quantity	Functional(Y es/No)	Officer –in-Charge & Phone No.	Location of the Item	
1	Spade(TATA Company)	05 nos.	Yes	Gohin Ch. Saikia, A.E	Bokajan Municipal Board	
2	Picket(TATA Company)	06 nos.	Yes	Mobile No. 8011424154		
3	Shovel(TATA Company)	04 nos.	Yes			
4	Plastic Rope(Heavy duty)	20 kg	Yes			
5	Fire Extinguisher(Big Size 9 Kg)	2 nos.	Yes			
6	TATA Mobile	1 nos.	Yes			
7	Tractor	1 nos.	Yes			
8	Dumper Truck	1 nos.	Yes			
9	Trailer	1 nos.	Yes			
List For Search And Rescue Items :Bakalia Municipal Board : Bakalia						
Sl. No.	Name of Item	Quantity	Functional(Y es/No)	Officer –in-Charge & Phone No.	Location of the Item	
1	Spade(TATA Company)	04nos.	Yes	Madansing Bey, Head Asstt.	Bakalia Municipal Board	
2	Picket(TATA Company)	05nos.	Yes			
3	Shovel(TATA Company)	03nos.	Yes	Mobile No. 9613363964		
4	Plastic Rope(Heavy duty)	30 kg	Yes			
5	Fire Extinguisher(Big Size 9 Kg)	2 nos.	Yes			
8	Dumper Truck	1 nos.	Yes			
9	Trailer	2 nos.	Yes			
List For Search And Rescue Items :Dokmoka Municipal Board : Dokmoka						
Sl. No.	Name of Item	Quantity	Functional(Y es/No)	Officer –in-Charge & Phone No.		Location of the Item
1	Spade(TATA Company)	04 nos.		Sarat Das, J.E	Dokmoka Municipal Board	
2	Picket(TATA Company)	03 nos.				
3	Shovel(TATA Company)	2 nos.		Mobile No. 8486598272		
4	Plastic Rope(Heavy duty)	15 kg				
5	Fire Extinguisher(Big Size 9 Kg)	1 nos.				
7	Tractor	1 nos.				

List For Search And Rescue Items : Civil Defence, Diphu, Karbi Anglong.

Sl. No.	Name of Item	Quantity	Contact No.
1	Pliers	2 no.	Shri. L Kiran Kumar Singha, Asstt. Deputy Controller, (Senior), Ph(M): 9706919070
2	Vise grip	2 no.	
3	Bolt cutter	2 no.	
4	Chisel	2 no.	
5	Hacksaw	2 no.	
6	Claw Hammer	2 no.	
7	Sledge Hammer	2 no.	
8	Reciprocating Saw	1 no.	
9	Fire Axe	1 no.	
10	Rope nylon	One coil (100 ft.)	
11	Mega Phone	2 nos.	
12	Full body harness	2 no.	
13	Chainsaw	1 no.	
14	Circular Saw	1 no.	
15	Rotary hammer	1 no.	
16	Life Jacket	14 nos.	
17	Gloves	23 pairs	
18	Helmet	7 nos.	
19	Folding Stretcher	10 nos.	
20	Back bord	4 nos.	

21	File blanket	4 nos.	
22	Rescue Van	1 no.	
23	Bob Rope	2 nos.	

Annexure (xi) District Administration & Line Departments- Karbi Anglong

District Administration, Karbi Anglong				
Sl.no	Name	Designation & Address	Contact	
			Office	Mobile
1	Smti. Madhumita Bhagwati, ACS	Deputy Commissioner, Karbi Anglong	03671-272257	8453945593 9864071772
2	Sri. Mukul Kr. Saikia, IAS	Principal Secretary, KAAC	03671-272504	8472989998
3	Smti. Amrit prabha Das, ACS	A.D.C cum CEO, DDMA, Karbi Anglong		8638475928
4	Sri. Sanjib Kr. Saikia, APS	S.P. Karbi Anglong	03671-272254	6026900748
5	Shri Anup Brahma, ACS	SDO Civil, Bokajan Sub Div.	03675-246044	9678943402
6	Sri John Das, APS	SDPO(Bokajan)		9871330423
7	Smti. Smita Chetia	DPO, DDMA, Karbi Anglong		8473057555
8	DEOC (District Emergency Operation Centre) D.C Office, Diphu Karbi Anglong		03671-272248 & Toll Free No. 1077	9395248185
Revenue Circle, Karbi Anglong				
Sl.no	Name	Designation & Address		Mobile
1	Sri. Nilotpal Ronghang	A.R.O& A.S.O, Diphu		8011232873
2	Sri Pinchong Kro	A.R.O (A), Diphu, i/c DM		9101497558
3	Smt. Tamir Rongpipi	A.R.O (A), Diphu		9036665794
4	Sri Jojo Terang	A.S.O, Phuloni		8486020699 9365060790
5	Sri. Manoj Engti	A.R.O,Phuloni		8011868649
6	Shri Tarun Engti	A.R.O, Silonijan		8752866305 7002064417
7	Sri Mrigendra Narayan Barman	Field Officer (Diphu)		7896880917 9101123930
8	Sri Dipu Kalita	Field Officer (Phuloni)		70020-83335
9	Sri Bijay Tisso	Field Officer (Silonijan)		8753881776
Block Development Officers, Karbi Anglong				
Sl.no	Name	Designation & Address	Contact	
			Office	Mobile
1	Smti. Manjulata Ronghangpi	BDO, Bokajan		9435370045 7576868358 8099715694
2	Smti. Jiljily Thaosen, ACS	BDO, Howraghat		8638825132
3	Smti. Kanaklata Teronpi	BDO, Langsomepi		9577959755
4	Smti. Reeta Millickpi	BDO, Lumbajong		7002927093 9678755332
5	Smti Junali Nath	BDO, Samelangso		9101519220
6	Smti. Jhanadi Langthasa, ACS	BDO, Rongmongwe		7002260795

7	Smti Julie Terangpi	BDO, Nilip		7002546907
Water Resource Department, Karbi Anglong				
Sl.no	Name	Designation & Address	Contact	
			Office	Mobile
1	Shri Pranab Kumar Turung	Addl. C.E, WRD, Diphu Div.		9435186125
2	Sri Mizi Kro	Ex. Engineer, W.R, Diphu		81330-69020 70865-91100
Medical Department, Karbi Anglong				
Sl.no	Name	Designation & Address	Contact	
			Office	Mobile
1	Dr. Sumitra Hagjer	Principal Cum Chief Superintendent Diphu Medical College		94351-44372
2	Dr. Borsing Rongpi	Jt Dir, Health , Karbi Anglong	03671-273357	94351-66079
3	Dr. Ratul Thakur	Dy. Superintendent, Diphu Medical College		94351-66912
4	Dr. Mridul Sarmah	SDM & HO Health, Nodal officer Disaster Management.		7002437126
5	Dr. Shubhajyoti Deka	Superintendent, Diphu Medical College		9435338109
Veterinary Department, Karbi Anglong				
Sl.no	Name	Designation & Address	Contact	
			Office	Mobile
1	Dr. Dilip Mahanta	Dist Veterinary Officer, Diphu	03671-272246	99544-98339
Agriculture Department, Karbi Anglong				
Sl.no	Name	Designation & Address	Contact	
			Office	Mobile
1	Sri Bidu Raijung	Dist . Agriculture Officer, K/A		94351-69066
PWD (Road & Building) Department, Karbi Anglong				
Sl.no	Name	Designation & Address	Contact	
			Office	Mobile
1	Shri Juwel Timung	i/c Addl. Chief Engineer PWD (R&B), Hills, Assam, Diphu.		9435066230 9678744763
2	Shri Juwel Timung	Superintendent Engineer PWD (R&B) Diphu		9435066230 9678744763
3	Shri Badon Tisso	Ex.Engineer PWD (R) Dokmoka		9678744240
4	Shri Rajen Engleng	I/c Ex. Engineer PWD (R) Bakalia		9854049373 8638200825
5	Shri Budha Teron	i/c Ex. Eng. PWD (R) Kohora Div.		9957062391
6	Shri Sukda Sohail	Ex. Eng. PWD (R) Barpathar Div.		7002734415 9435167728
7	Shri Pratap Terang	Ex. Engr, Building, PWD, Diphu		7002731967 8011190327
8	Shri Dipak Das	Ex. Engr, Roads, PWD, Diphu div.		9435168468 7002660679
9	Shri Manjul Gogoi	EE PWD Mechanical, Diphu		9435067308

10	Shri Sushanta Langthasa	EE PWD Electrical , Diphu		9435166592
PHE Department, Karbi Anglong				
Sl.no	Name	Designation & Address	Contact	
			Office	Mobile
1	Sri. Nasimul Hoque	Addl C.E, PHE (Urban/Rural)		9435259458
2	Shri . Bikram Teron	Executive Engineer PHE (Urban)		9435509495
3	Shri . Bimal Ch. Sarma	Executive Engineer PHE (Rural)		9678009812 8638143023
4	Shri Khoya sing Terang	AE Dokmoka (Sub-Division) PHE		7002317161
5	Shri Rubi Sing Hanse	EE Howrghat (Division) PHE (R)		6003262758
6	Shri Giren Bora	AEE Chokihola Sub- Division & SDO PHE (R)		7002861461
Irrigation Department, Karbi Anglong				
Sl.no	Name	Designation & Address	Contact	
			Office	Mobile
1	Sri Prabitra Engti	Addl C.E. Irrigation		8011713723
2	Smt. Durga Rongpipi	Ex. Engr, Irrigation (Bokajan) Div.		9678615883
3	Shri Gautam Ronghang	SDO, Irrigation (Bokajan) Div.		8876836076 9957742010
4	Shri Hangmiji Hanse	Ex. Engr, Irrigation (Diphu) Div.		9101275477
5	Shri Hangmiji Hanse	Ex. Engr, Irrigation (Bakalia) Sub Div.		9101275477
Town & Country Planning Department, Karbi Anglong				
Sl.no	Name	Designation & Address	Contact	
			Office	Mobile
1	Sri Ruben Ronghang	Deputy Director, Town & Country Planning	03671-272277	8638703621
Soil Conservation Department, Karbi Anglong				
Sl.no	Name	Designation & Address	Contact	
			Office	Mobile
1	Shri Chandan Ranjan Das	Addl. Dir, Soil Conservation		8474873750
2	Mrs. Sangpi Terangpi	D.O, Diphu Soil Conservation		7086105104
3	Sri Dibyajit Doley	D.O, Kohora Soil Conservation		6003583891
Forest Department, Karbi Anglong				
Sl.no	Name	Designation & Address	Contact	
			Office	Mobile
1	Sri. Jaganath Rongpi	I/C, Divisional Forest Officer (West)		9678992247
2	Sri. Jaganath Rongpi	Divisional Forest Officer (East)		9678992247
Social Welfare Department, Karbi Anglong				
Sl.no	Name	Designation & Address	Contact	
			Office	Mobile
1	Smt. Madhuri Bora	Programme Officer, P.O Divisional ICDS Cell Diphu,Karbi Anglong.		9435035797

2	Smt. Helen Terangpi	District Social Welfare officer , Karbi Anglong District, Diphu & Child Development Project Officer, Lumbajong ICDS Project.		7002391248 9854963097
3	Shri . Justna Tokbipi	I/C Child Development Project Officer, Diphu (Urban) ICDS project		7086338746
4	Mr. Sar langtuk Singnar	I/C Child Development Project Officer, Howraghat ICDS project		8638669836
5	Mrs. Helen Terangpi	I/C Child Development Project Officer, Lumbajong ICDS project		9854963097
	Mrs. Kaban Katharpi	I/C Child Development Project Officer, Bokajan ICDS project		6026333989 91016 24301
	Smt. Subhana Devi	I/C Child Development Project Officer, Langsomeipi ICDS Project.		9435067087
	Sri Amlan Jyoti Das	I/C Child Development Project Officer, Rongmongwe & Samelangso ICDS Project		9435025555

Food & Civil Supplies Department, Karbi Anglong

Sl.no	Name	Designation & Address	Contact	
			Office	Mobile
1	Sri Promod Shyam	Deputy Director of Food & Supplies,Diphu		7002264316

District Transport office (DTO), Karbi Anglong

Sl.no	Name	Designation & Address	Contact	
			Office	Mobile
1	Shri Bikramaditya Gogoi	DTO, Diphu		8876513599

Education Department, Karbi Anglong

Sl.no	Name	Designation & Address	Contact	
			Office	Mobile
1	Sri. Biren Engti	Inspector of School, Diphu		8011789791
2	Sri Arun Teron	DPEO/ District Primary Education Officer		94350-67172 93650- 313594

Fire & Emergency Service Department, Karbi Anglong

Sl.no	Name	Designation & Address	Contact	
			Office	Mobile
1	Sri Bidya sing Bey	Sr. Station Officer, Diphu, F & E S	03671-272265	7002295375
2	Sri Sandip Thaosen	Station Officer, Bokajan, F & E S	03675-246980	80118-05661
3	Sri Pusendra Jaharisa	Station Officer, Howraghat, F&E S	03676-228932	97061-74473

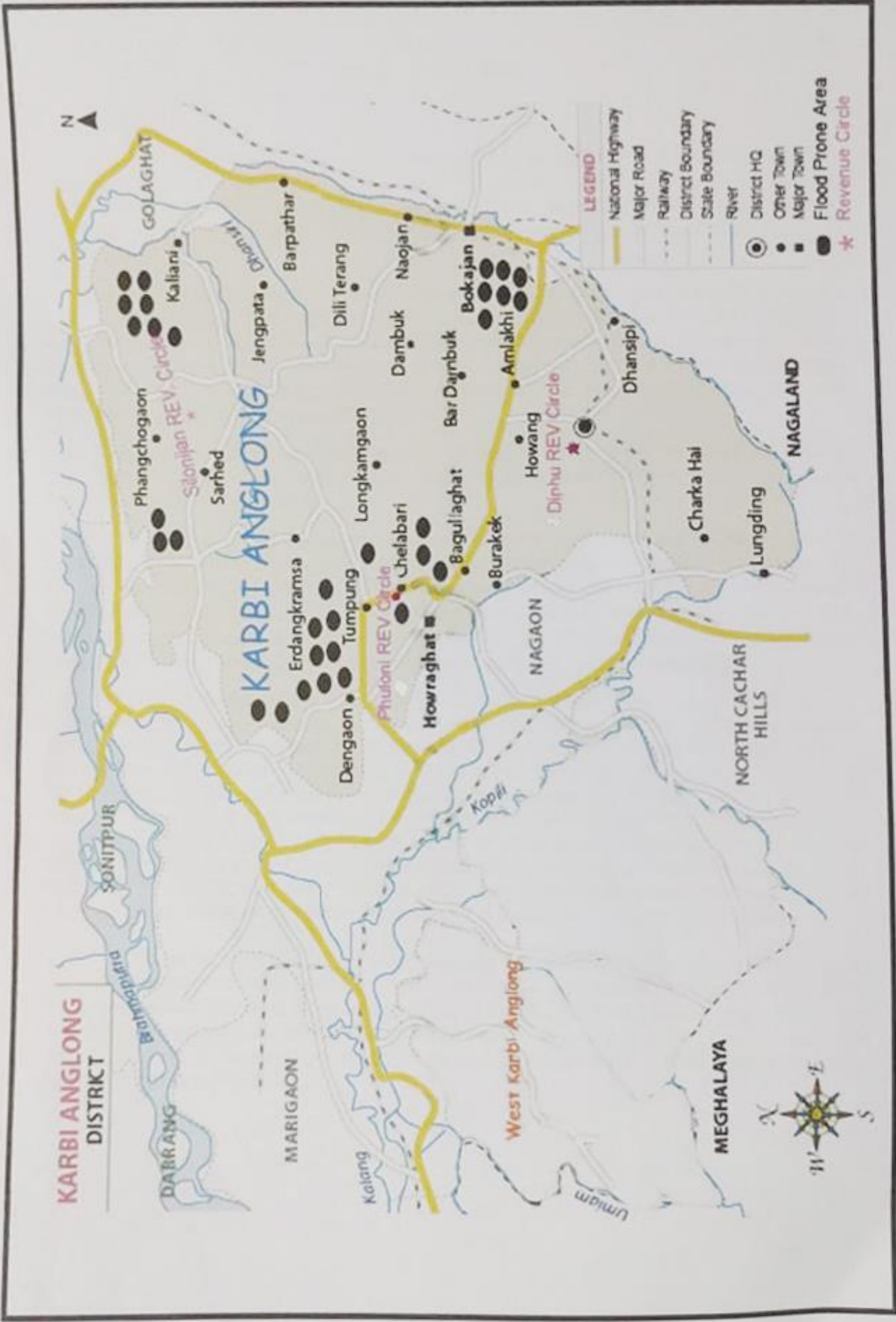
Civil Defence, Karbi Anglong

Sl.no	Name	Designation & Address	Contact	
			Office	Mobile
1	L Kiran Kumar Singha	Asstt. Deputy Controller, (Senior)		9706919070

Home Guard, Karbi Anglong

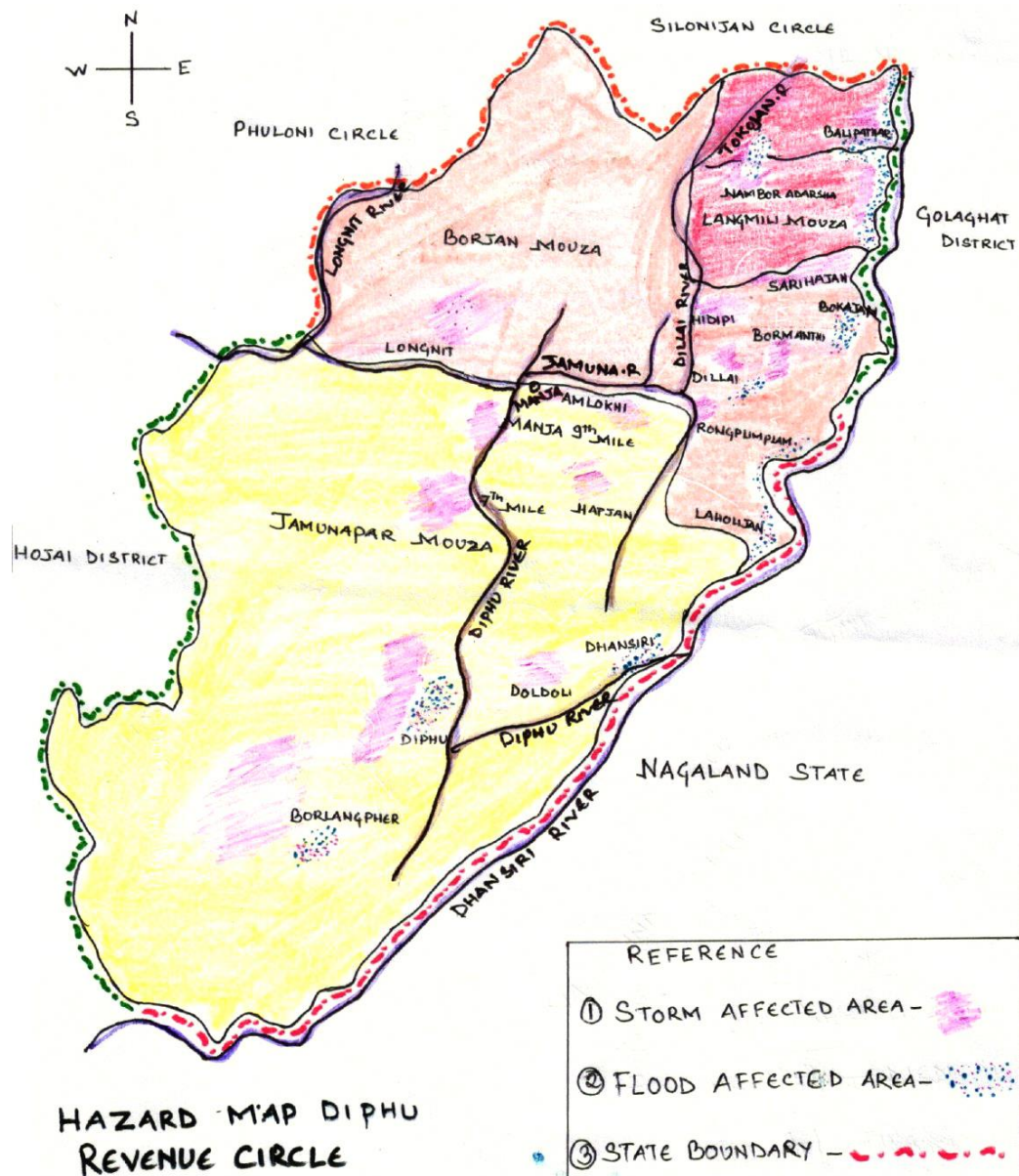
Sl.no	Name	Designation & Address	Contact	
			Office	Mobile
1	Moon Das	District Commandant Home Guard		9435041329 / 9864432760
Assam State Power Distribution Company Limited (APDCL), Karbi Anglong				
Sl.no	Name	Designation & Address	Contact	
			Office	Mobile
1	Sri Amrit Das	Deputy General Manager		9954387441
2	Sri Salim Ahmed	AGM, Howraghat		7086077411
3	Sri Binoy Langthasa	AGM, Diphu		8472005485
District Industry and Commerce Center				
Sl.no	Name	Designation & Address	Contact	
			Office	Mobile
1	Malina Terangpi	Addl. Director DICC		7002633929

Thank You

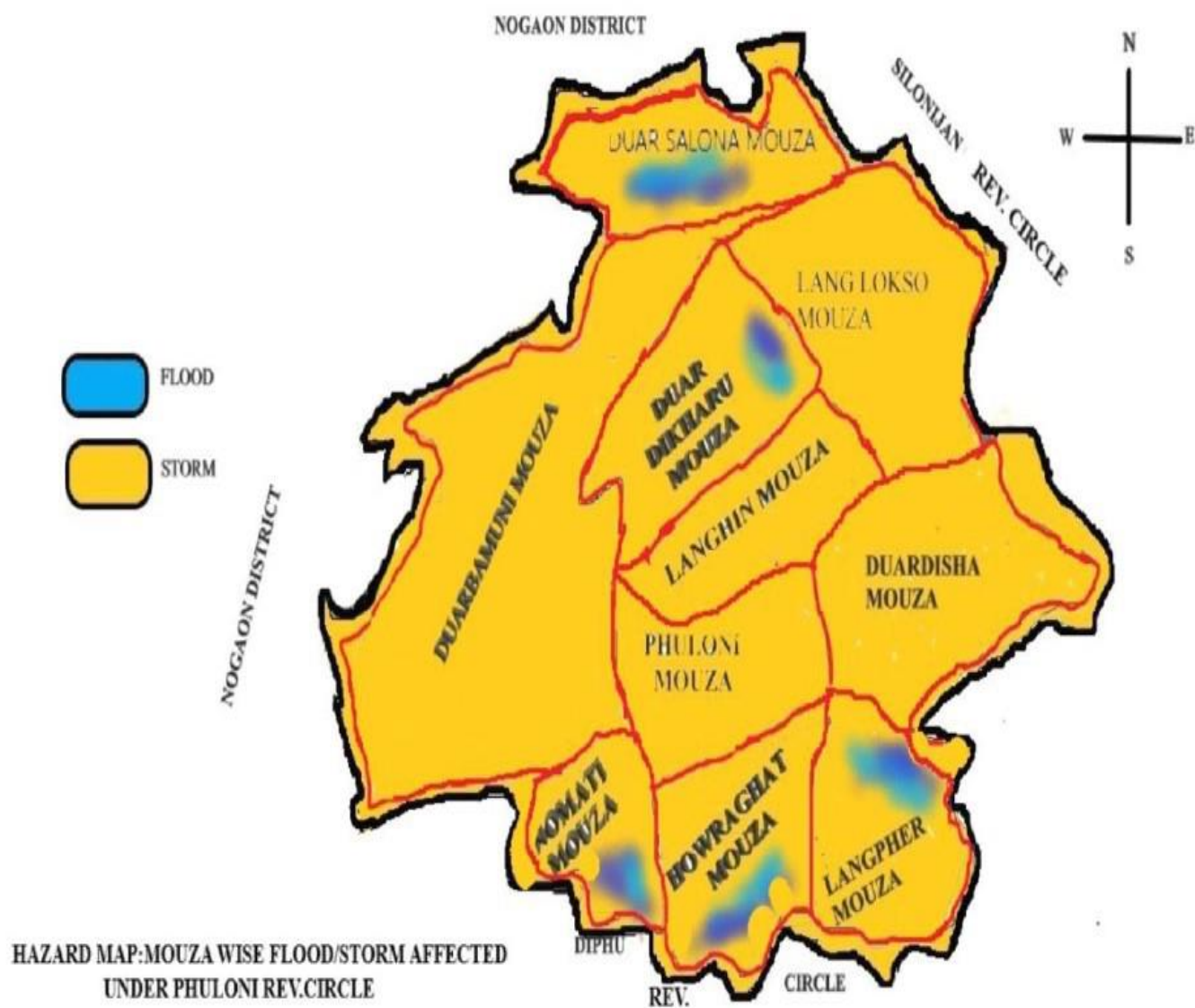


Hazard Map of Three Revenue Circle: Maps depicts flood & storm affected areas

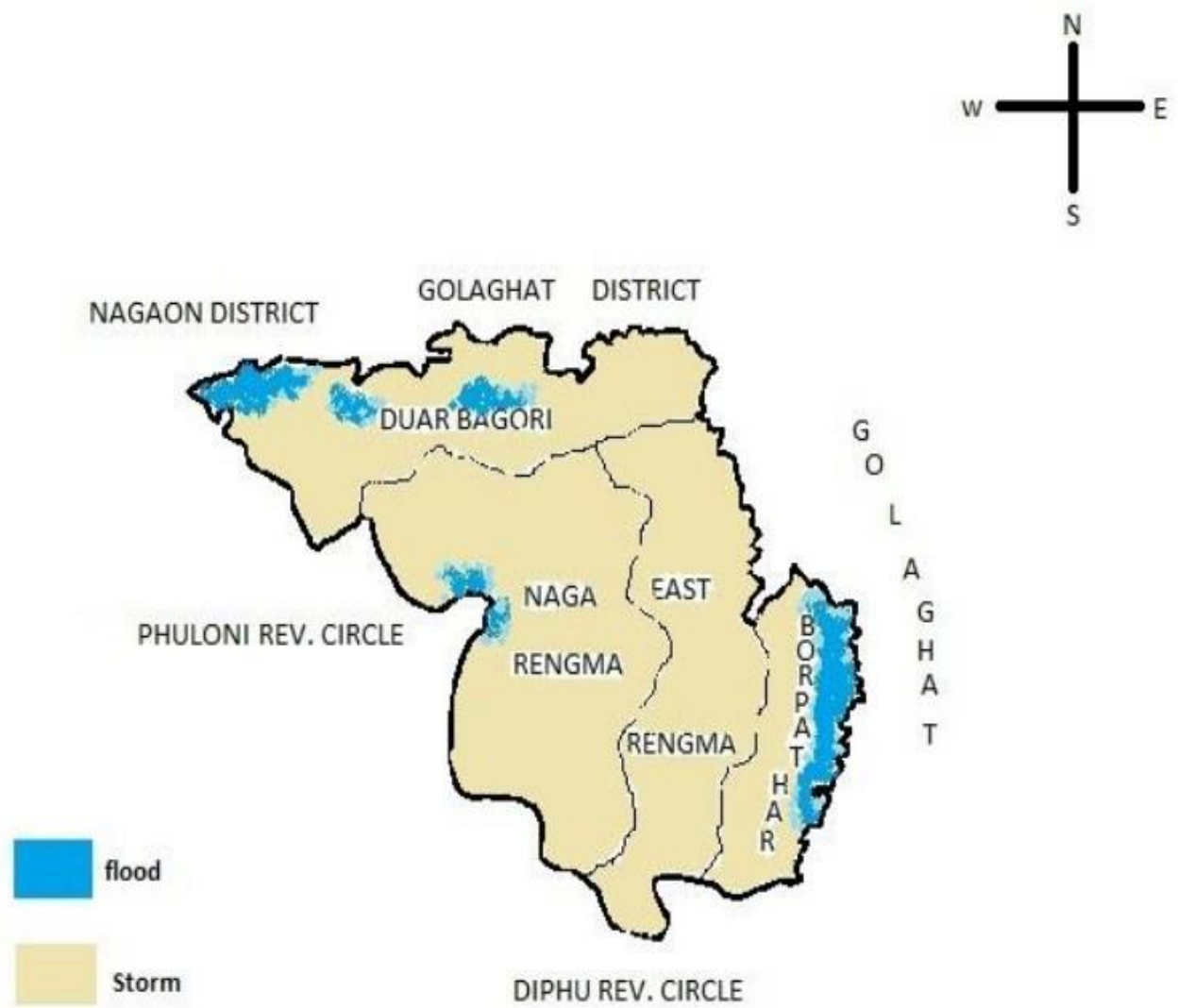
Hazard Map of Diphu Revenue Circle.



Hazard Map of Phuloni Revenue Circle.



Hazard Map of Silonijan Revenue Circle.



Map: Mouza- Wise flood & Storm affected